

NOTICE!!

These documents have been scanned!

Do not place un-scanned documents beneath this notice!

Do not remove this notice from this file!

GPO Jacket No. 560-102
Print Order 61540
Rise Business Services, LLC
Job=AZ15 7/2/2019



Box Number= AZ15139



Claim Begin-End: AMC353049-AMC353092

1 Initial Receipt



AZ15139-12

AMC352490-AMC353049

United States Department of the Interior
Bureau of Land Management
 BUSINESS & SUPPORT SVCS DIV
 222 N CENTRAL AVE
 PHOENIX, AZ 85004 -2203
 Phone: (602) 417-9200

Receipt	
No:	48485

Transaction #: 54668
 Date of Transaction: 12/23/1999
 Commodity: LOCATABLE MINERALS Subject: MINING CLAIMS

CUSTOMER:	DUNBAR STONE CO INC BOX 246 ASH FORK, AZ 86320	ENTERED IN COMPUTER <i>1/12/2000</i> <i>1/5/00</i>
-----------	--	--

LINE #	QTY	ACTION / PRODUCT	REMARKS	UNIT PRICE	TOTAL
1	44	CERTIFICATE OF LOCATION SVC CHARGE \$10 (1930)		\$10.00	\$440.00
2	4	LOCATION FEE \$25 (1993)		\$25.00	\$100.00

Transaction #: 54669
 Date of Transaction: 12/23/1999
 Commodity: IAC PRODUCTS Subject: COPIES

LINE #	QTY	ACTION / PRODUCT	REMARKS	UNIT PRICE	TOTAL
1	88	CASEFILE/DOCUMENT COPIES / COPIES (B/W UP TO 11X17)-\$.13/P		\$0.13	\$11.44

TOTAL:	\$551.44
---------------	-----------------

PAYMENT INFORMATION			
1	AMOUNT:	\$551.44	POSTMARKED: N/A
	TYPE:	CHECK	RECEIVED: 12/23/1999
	CHECK NO:	11883	
	NAME:	DUNBAR STONE CO INC BOX 246 ASH FORK AZ 86320	

REMARKS

6/23/2000
 Refund \$125.00 for AMO 353090. Null & void decision 5/15/2000

Rone M...

United States Department of the Interior
Bureau of Land Management
 BUSINESS & SUPPORT SVCS DIV
 222 N CENTRAL AVE
 PHOENIX, AZ 85004 -2203
 Phone: (602) 417-9200

Receipt	
No:	48485

Transaction #: 54668
Date of Transaction: 12/23/1999
Commodity: LOCATABLE MINERALS **Subject:** MINING CLAIMS

CUSTOMER: DUNBAR STONE CO INC
 BOX 246
 ASH FORK, AZ 86320

11/12/2000
ENTERED IN COMPUTER
11/15/00

LINE #	QTY	ACTION / PRODUCT	REMARKS	UNIT PRICE	TOTAL
1	44	CERTIFICATE OF LOCATION SVC CHARGE \$10 (1930)		\$10.00	\$440.00
2	4	LOCATION FEE \$25 (1993)		\$25.00	\$100.00

Transaction #: 54669
Date of Transaction: 12/23/1999
Commodity: IAC PRODUCTS **Subject:** COPIES

LINE #	QTY	ACTION / PRODUCT	REMARKS	UNIT PRICE	TOTAL
1	88	CASEFILE/DOCUMENT COPIES / COPIES (B/W UP TO 11X17)-\$.13/P		\$0.13	\$11.44

TOTAL: \$551.44

PAYMENT INFORMATION			
1	AMOUNT:	\$551.44	POSTMARKED: N/A
	TYPE:	CHECK	RECEIVED: 12/23/1999
	CHECK NO:	11883	
	NAME:	DUNBAR STONE CO INC BOX 246 ASH FORK AZ 86320	

REMARKS

1/15/2000
 \$5400 was transferred from #2531924-9/15/99 because claims were paid for untimely. Claimant replied. Using \$5400 - which would have been refunded was paid the conditions \$5400 for 44 mining claims
 LPM

CASE SERIAL NUMBER INFORMATION		
TRNS #	LINE #	CASES
54668	1	AMC353049 , AMC353050 , AMC353051 , AMC353052 , AMC353053 , AMC353054 , AMC353055 , AMC353056 , AMC353057 , AMC353058 , AMC353059 , AMC353060 , AMC353061 , AMC353062 , AMC353063 , AMC353064 , AMC353065 , AMC353066 , AMC353067 , AMC353068 , AMC353069 , AMC353070 , AMC353071 , AMC353072 , AMC353073 , AMC353074 , AMC353075 , AMC353076 , AMC353077 , AMC353078 , AMC353079 , AMC353080 , AMC353081 , AMC353082 , AMC353083 , AMC353084 , AMC353085 , AMC353086 , AMC353087 , AMC353088 , AMC353089 , AMC353090 , AMC353091 , AMC353092
54668	2	AMC353049 , AMC353050 , AMC353051 , AMC353052

This receipt was generated by the automated BLM Collections and Billings System and is a paper representation of a portion of the official electronic record contained therein.

UNITED STATES
DEPARTMENT OF THE INTERIOR
BUREAU OF LAND MANAGEMENT

RECEIPT AND ACCOUNTING ADVICE

NO. 2531924

CD/AZ 09/15/99

Subject: CLAIM MAINTENANCE FEE 2000

2 1 13 5,400.00

Applicant:

DUNBAR STONE CO, INC
PO BOX 246
ASHFORK AZ 86320

Remitter: CK 11600

Assignor:

LEASE MANAGEMENT DATA										
<input type="checkbox"/> NEW <input type="checkbox"/> UPDATE <input type="checkbox"/> PAYMENT										
ORIGINAL SERIAL NO.	ASG.	TYPE	ST.	CTY.	FUND SYMBOL				ACRES/UNITS	RATE
AMC 84011 ET AL	(54)									
AMOUNT	ANV. DATE	EXP. DATE	BILL CYC.	S/C	DISTRICT	NEXT BILL	MISC. DATA	U of M	ACTUAL UNIT	
ASSIGNMENT SERIAL NO.	ASG.	TYPE	ST.	CTY.	FUND SYMBOL				ACRES/UNITS	RATE
AMOUNT	ANV. DATE	EXP. DATE	BILL CYC.	S/C	DISTRICT	NEXT BILL	MISC. DATA	U of M	ACTUAL UNIT	

APPLY REMITTANCE

ACTION	FUND SYMBOL	CTY.	AMOUNT
FILING FEE			
RENTAL			
UNEARNED			
REFUND	<i>Transfer</i>		<i>\$5400.00</i>
TOTAL			
AMOUNT DUE			

Remarks:

*54 Mining Claims Closed by
Decision 11/23/99. Transfer
\$5400 to 44 new filings of
location notes. pd 12/21/99
request from Jerry Dunbar.
New Claims AMC 353049-092
filed 12/27/99*

BY: *A. Love Motion* DATE: *12/21/99*

- Lease in Escrow?
- KGS? Of Interest?
- Auto Escalates? Operating Rights?
- Auto Renew? Operator
- Bond Filed?

FOR MMS USE ONLY	
BILLEE NUMBER	FOREST REFUGE
OCS SECTION CODE	

UNITED STATES
DEPARTMENT OF THE INTERIOR
BUREAU OF LAND MANAGEMENT

RECEIPT AND ACCOUNTING ADVICE

NO. 2531924 07

CD/AZ

09/15/99

Subject: CLAIM MAINTENANCE FEE 2000

2 1 13

5,400.00

Applicant:

DUNBAR STONE CO, INC
PO BOX 246
ASHFORK AZ 86320

Remitter: CK 11600

Assignor:

LEASE MANAGEMENT DATA									
<input type="checkbox"/> NEW <input type="checkbox"/> UPDATE <input type="checkbox"/> PAYMENT									
ORIGINAL SERIAL NO.	ASG.	TYPE	ST.	CTY.	FUND SYMBOL			ACRES/UNITS	RATE
AMC 84011 ET AL	(54)								
AMOUNT	ANV. DATE	EXP. DATE	BILL CYC.	S/C	DISTRICT	NEXT BILL	MISC. DATA	U of M	ACTUAL UNITS
ASSIGNMENT SERIAL NO.	ASG.	TYPE	ST.	CTY.	FUND SYMBOL			ACRES/UNITS	RATE
AMOUNT	ANV. DATE	EXP. DATE	BILL CYC.	S/C	DISTRICT	NEXT BILL	MISC. DATA	U of M	ACTUAL UNITS

APPLY REMITTANCE			
ACTION	FUND SYMBOL	CTY.	AMOUNT
FILING FEE			
RENTAL			
UNEARNED			
REFUND	Transfer		\$5400.00
TOTAL			
AMOUNT DUE			

Remarks:
 54 Mining Claims Closed by
 Division 11/23/99. Transfer
 \$5400.00 to 44 new filings of
 location notes. per 12/21/99
 request from Jerry Dunbar.
 AMC 353049 - 353092
 BY: *[Signature]* DATE: 12/21/99

Lease in Escrow?
 KGS? Of Interest?
 Auto Escalates? Operating Rights?
 Auto Renew? Operator
 Bond Filed?

FOR MMS USE ONLY

BILLEE	FOREST REFUGE
NUMBER	
OCS SECTION	
CODE	

NOTICE!!

These documents have been scanned!

Do not place un-scanned documents beneath this notice!

Do not remove this notice from this file!

GPO Jacket No. 560-102
Print Order 61540
Rise Business Services, LLC
Job=AZ15 7/2/2019



Box Number= AZ15139



Claim Begin-End: AMC353049-AMC353092

2 Correspondence



AZ15139-12

AMC352490-AMC353049

DDM 5/15/2000
5/15/2000

OFFICIAL COPIES /CF/ /SD READ/ /GROUP/ /SECTION/ /AUTHOR/

3800(952.3)DDM
AMC 353049

W 1 1 200

CERTIFIED MAIL - RETURN RECEIPT REQUESTED

DECISION

Gerald & Frances Dunbar	:	Placer Mining Claim
Dunbar Stone Company, Inc.	:	AMC 353090 esper Combined
P.O. Box 430	:	
Chino Valley, AZ 86323	:	

Mining Claim Declared Null and Void
Ab Initio

Pursuant to the requirements of the Federal Land Policy and Management Act of 1976, 43 U.S.C. 1744, and the implementing regulations in 43 CFR 3833.1-2, a notice of location for the above-named mining claim was filed for recording in the Arizona State Office, Bureau of Land Management (BLM) on December 22, 1999.

The location notice and accompanying map show the mining claim to be located on the following described land:

Gila and Salt River Meridian, Arizona

T. 22 N., R. 2 W.,
sec. 19, NE ¼

According to the BLM records, the surface and minerals were conveyed to the Atlantic and Pacific Railroad Company on June 29, 1915, Patent Number 480405. The subject mining claim is therefore, invalid and hereby declared null and void ab initio. A copy of the Master Title Plat and location notice is enclosed for reference.

The narrative and map do not match on AMC 353060 Cedar Ridge # 1 and AMC 353061 Cedar Ridge #2. The narrative said the claims are located in T. 22 N., R. 1 W., section 9, SW ¼ SE ¼, the map showed the claims in section 9, NE¼SW¼, and the SE¼SW ¼. The claims were recorded by the BLM according to the map. To protect your interest you may wish to amend your claims. There is a \$5/per claim fee for amendments. You should also record the amendments with the county in which your claims are located. A copy of the location notices are enclosed for reference.

"Mining claims located on land closed to mineral entry are null and void ab initio as a matter of law, and no property rights are created. Therefore, no contest proceeding or hearing is required prior to a decision holding a claim null and void ab initio." Fletcher De Fisher, Fisher International, Inc., 93 IBLA 68 (1986).

SENDER: COMPLETE THIS SECTION

- Complete items 1, 2, and 3. Also complete item 4 if Restricted Delivery is desired.
- Print your name and address on the reverse so that we can return the card to you.
- Attach this card to the back of the mailpiece, or on the front if space permits.

1. Article Addressed to:

Gerald & Frances Dunbar
Dunbar Stone Company, Inc.
P.O. Box 430
Chino Valley, AZ 86323
(952.3) DM AMC353049

2. Article Number (Copy from service label)

P76416061

COMPLETE THIS SECTION ON DELIVERY

A. Received by (Please Print Clearly) B. Date of Delivery

MAY 18 2000

C. Signature

X *Lori D Wood* Agent Addressee

D. Is delivery address different from item 1?

 Yes

If YES, enter delivery address below:

 No


3. Service Type

 Certified Mail Express Mail Registered Return Receipt for Merchandise Insured Mail C.O.D.

4. Restricted Delivery? (Extra Fee)

 Yes

UNITED STATES POSTAL SERVICE



First-Class Mail
Postage & Fees Paid
USPS
Permit No. G-10

• Sender: Please print your name, address, and ZIP+4 in this box •

RECEIVED
BUREAU OF
LAND MANAGEMENT

MAY 22 8 58 AM '00

ARIZONA
STATE OFFICE
PHOENIX, ARIZONA

BUREAU OF LAND MANAGEMENT

Arizona State Office (952.3)

222 N. Central Avenue

Phoenix, AZ 85004-2203



This decision does not relieve you of the requirement for reclamation of all areas disturbed by your activities on lands covered by your mining claim(s) and/or site(s). Failure to reclaim the land to the satisfaction of the authorized officer of the agency upon whose lands you have located may cause the agency to hold the claimant in a status of non-compliance under their surface management regulations. If reclamation is required, you must notify the proper authorized officer upon completion so that final site inspection and clearance may be obtained and your liability released. On BLM administered lands failure to reclaim the land to the satisfaction of the authorized officer as prescribed by 43 CFR 3809.1-1 and 3809.3-2 may cause BLM to hold you in a status of non-compliance under 43 CFR 3809.3-2 and invoke the penalty provisions of 43 CFR 3809.3.2(f).

During the same 30-day compliance period, this decision may be appealed to the Interior Board of Land Appeals, Office of the Secretary, in accordance with the regulations contained in 43 CFR, Part 4 and the enclosed Form 1842-1. If an appeal is taken, your notice of appeal must be filed in this office (at the above address) within 30 days from receipt of this decision. The appellant has the burden of showing that the decision appealed from is in error.

If you wish to file a petition pursuant to regulation 43 CFR 4.21 (58 FR 4939, January 19, 1993) or 43 CFR 2804.1 for a stay of the effectiveness of this decision during the time that your appeal is being reviewed by the Board, the petition for a stay must accompany your notice of appeal. A petition for a stay is required to show sufficient justification based on the standards listed below. Copies of the notice of appeal and petition for a stay **must** also be submitted to each party named in this decision and to the Interior Board of Land Appeals and to the appropriate Office of the Solicitor (see 43 CFR 4.413) at the same time the original documents are filed with this office. If you request a stay, you have the burden of proof to demonstrate that a stay should be granted.


Standards for Obtaining a Stay

Except as otherwise provided by law or other pertinent regulation, a petition for a stay of a decision pending appeal shall show sufficient justification based on the following standards:

- (1) The relative harm to the parties if the stay is granted or denied,
- (2) The likelihood of the appellant's success on the merits,
- (3) The likelihood of immediate and irreparable harm if the stay is not granted, and
- (4) Whether the public interest favors granting the stay.

If no appeal, or noncompliance, with the above occurs, this decision constitutes final administrative action of this Department as it affects the mining claim. No appeal, protest or petition for reconsideration will be entertained from this decision after the appeal period has expired. After the appeal period expires a refund of \$125.00 for the location and maintenance fee will be authorized.

Please include your AMC serial number(s) on all correspondence. If additional information is required, please call Dorie Morrison at (602) 417-9355.

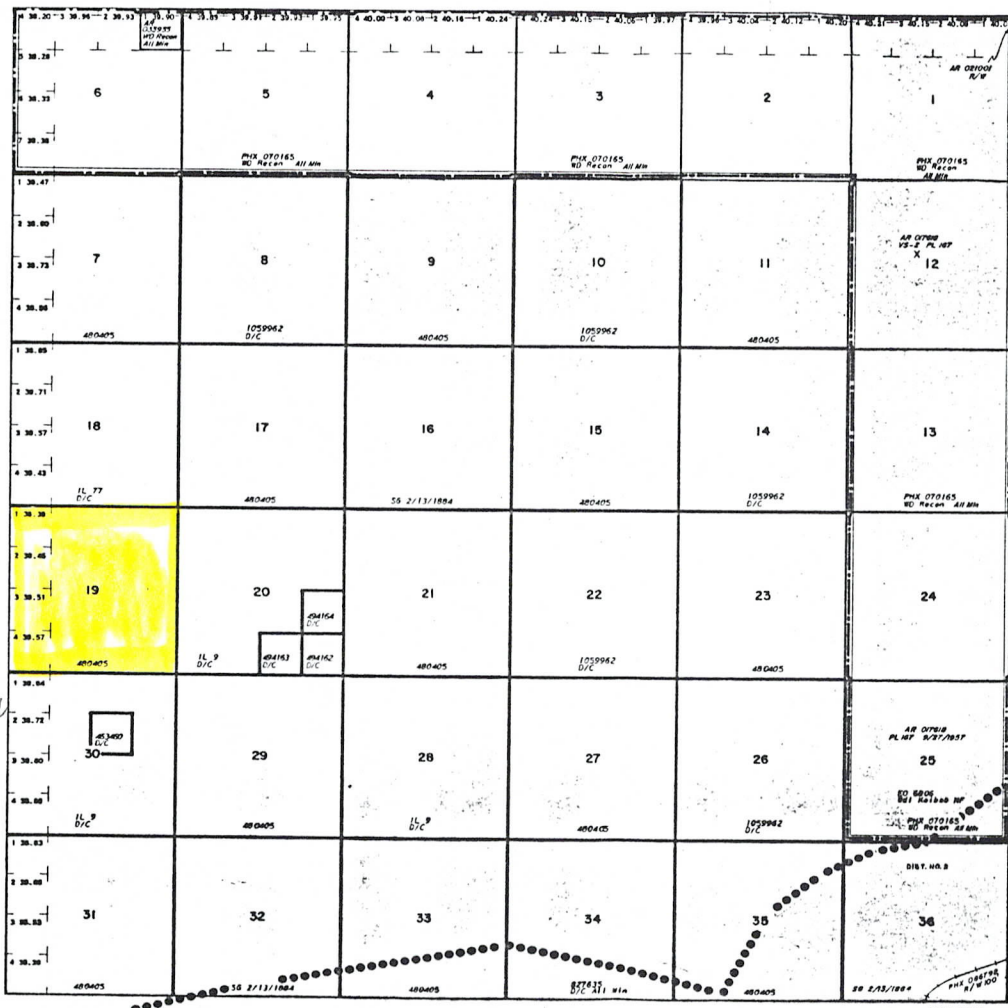

Ivy J. Garcia
Supervisor, Lands and Minerals Operations

Enclosures

TOWNSHIP 22 NORTH RANGE 2 WEST OF THE GILA AND SALT RIVER MERIDIAN, ARIZONA

COCONINO / YAVAPAI COUNTY

STATUS OF PUBLIC DOMAIN
LAND AND MINERAL TITLES



*Patent 490 405
in survey to
mine*

INDEX TO SEGREGATED TRACTS

TRACT NO	T	R	R2C	SUBDIVISION

FOR ORDERS EFFECTING DISPOSAL OR USE OF
UNIDENTIFIED LANDS WITHDRAWN FOR CLASSIFICATION,
MINERALS, WATER AND/OR OTHER PUBLIC PURPOSES,
REFER TO INDEX OF MISCELLANEOUS DOCUMENTS.

MDS 281 HW

RECORDS SECTION
MAR 23 11 AM '04

INDEXED

SCALE
10 0 10 20 30 40 50

YAVAPAI
025
COCONINO
005

WARNING STATEMENT
This plat is the Record of Title and should be read.

CURRENT TO	BY

T 22N

NOTICE!!

These documents have been scanned!

Do not place un-scanned documents beneath this notice!

Do not remove this notice from this file!

GPO Jacket No. 560-102
Print Order 61540
Rise Business Services, LLC
Job=AZ15 7/2/2019



Box Number= AZ15139



Claim Begin-End: AMC353049-AMC353092

3 Transfers



AZ15139-12

AMC352490-AMC353049

**NO
DOCUMENTS
FOUND**

NO DOCUMENTS FOUND
NO DOCUMENTS FOUND

NOTICE!!

These documents have been scanned!

Do not place un-scanned documents beneath this notice!

Do not remove this notice from this file!

GPO Jacket No. 560-102
Print Order 61540
Rise Business Services, LLC
Job=AZ15 7/2/2019



Box Number= AZ15139



Claim Begin-End: AMC353049-AMC353092

4 Annual Filings



AZ15139-12

AMC352490-AMC353049

353049



DECONCINI McDONALD YETWIN & LACY

A PROFESSIONAL CORPORATION

ATTORNEYS AT LAW

2525 EAST BROADWAY BOULEVARD • SUITE 200 • TUCSON, ARIZONA 85716-5300

(520) 322-5000 • (520) 322-5585 (FAX)

DMYL.COM

DENISE M. BAINTON
LISA J. BOWEY
ALICE W. CALLISON
BARRY M. COREY
JODY A. CORRALES
PETER B. GOLDMAN
NATHAN B. HANNAH
STEVEN J. ITKIN
JAMES A. JUTRY
JOHN C. LACY
ZELMA LETARTE
KATHRYN B. NELSON

RYAN D. O'NEAL
JOHN C. RICHARDSON
LISA ANNE SMITH
SPENCER A. SMITH
KIMBERLY C. SOTO
SESALY O. STAMPS
TYLER H. STANTON
JAMES M. SUSA
PAUL M. TILLEY
MEGAN J. TROC
GARY F. URMAN
MICHAEL R. URMAN

OF COUNSEL:

RICHARD M. YETWIN
BARRON & ASSOCIATES, P.C. - JOHN H. BARRON, III

FIRM FOUNDERS:
EVO A. DECONCINI (1901-1986)
JOHN R. McDONALD (1933-2012)
DENNIS W. DECONCINI

PHOENIX OFFICE:
7310 NORTH 16TH STREET, SUITE 205
PHOENIX, ARIZONA 85020
(602) 282-0500
FAX: (602) 282-0520

August 2, 2019

PLEASE REPLY TO TUCSON
KSOTO@DMYL.COM

Via Federal Express

Arizona State Office
Bureau of Land Management
Attention: Public Room
One North Central Avenue, Suite 800
Phoenix, AZ 85004-4427

RE: Payment of Claim Maintenance Fee – Dunbar Stone (Mohave County claims)

Dear Bureau of Land Management Officials:

Delivered herewith is a check in the amount of \$1,485.00, as payment of the claim maintenance fees pursuant to 30 U.S.C. § 28f(a), as adjusted by 30 U.S.C. § 28j(c) and implemented by notice in 74 Federal Register 30959-62 (June 29, 2009) and as amended by the Consolidated Appropriations Act 2012, Pub. L. No. 112-74, 125 Stat. 786 (2011), a notice in 79 Federal Register 36662-65 (June 30, 2014), and 84 Federal Register 31219-22 (July 1, 2019). The owner is paying a maintenance fee of \$165 per claim for the assessment year beginning September 1, 2019. Also enclosed is a copy of the Certification of Payment of Maintenance Fee in Lieu of Affidavit of Annual Assessment Work to be recorded with the Mohave County Recorder's Office.

Please return a date-stamped copy of this letter and the affidavit along with the receipt for payment to this office.

Thank you for your assistance and please feel free to contact me or John C. Lacy with any questions or concerns.

Sincerely,

Kimberly C. Soto

Enclosures (2)

I:\FILES\DOCS\DUNB01\870135\DOC\1454786.DOCX

RECEIVED
BLM AZ STATE OFFICE
2019 AUG -5 P 3:15
PHOENIX, ARIZONA

ENTERED
AUG 13 2019
BY:

4526694

RECEIVED
BLM AZ STATE OFFICE
2019 AUG - 5 P 3:15
PHOENIX, ARIZONA

After recording, please return to:

John C. Lacy
DeConcini McDonald Yetwin & Lacy, P.C.
2525 E. Broadway Blvd., #200
Tucson, AZ 85716

STATE OF ARIZONA)
) ss:
County of Pima)

CERTIFICATION OF PAYMENT OF MAINTENANCE FEE
IN LIEU OF AFFIDAVIT OF ANNUAL ASSESSMENT WORK

John C. Lacy, being first duly sworn, deposes and says that:

1. He is an agent for Dunbar Stone Company, Inc., one of the owners of the following described unpatented lode mining claims situated in Mohave County, Arizona (the "Claims"), the location notices of which are of record in said county, and in the records of the Arizona State Office of the Bureau of Land Management under the file numbers indicated as follows:

Name of Claim	Mohave County Records		BLM Serial AMC No.
	Book	Page	
Arrow 1	3421	596	353049
Arrow 2	3421	598	353050
Arrow 3	3421	600	353051
Arrow 4	3421	602	353052
Arrow 5	3421	604	353053
Arrow 6	3421	606	353054
Arrow 7	3421	608	353055
Arrow 8	3421	610	353056
Arrow 9	3421	612	353057

The Claims are situated in Section 6, Township 25 North, Range 13 West G&SR Meridian, Mohave County, Arizona.

4526094

2. Pursuant to the 30 U.S.C. § 28f(a), as adjusted by 30 U.S.C. § 28j(c) and implemented by notice in 74 *Federal Register* 30959-62 (June 29, 2009), as amended by the Consolidated Appropriations Act 2012, Pub. L. No. 112-74, 125 Stat. 786 (2011), a notice in 79 *Federal Register* 36662-65 (June 30, 2014), and 84 *Federal Register* 31219-22 (July 1, 2019), the owner paid a maintenance fee of \$165 per claim to the Bureau of Land Management for the assessment year beginning September 1, 2019. This Affidavit is recorded to attest to the payment and receipt of such payment and as an affirmation of an intent to hold those Claims described herein.

3. The name and address of the owners of Claims for which this Certificate is prepared are: Dunbar Stone Company, Inc., Frances Dunbar, Estate of Gerald Dunbar, Leslie Dunbar and Lisa Dunbar Bates, P.O. Box 430, Chino Valley AZ 86323.

THIS IS NOT A CHANGE OF ADDRESS

4. The Claims are held and claimed by the owner for the valuable mineral contained therein.

DATED this ___ day of September, 2019.

John C. Lacy

Sworn to and subscribe before me this ___ day of September, 2019, by John C. Lacy, Agent.

Notary Public

I:\FILES\DOCS\DUNB01\870135\AFF\13Z0414.DOC

RECEIVED
BLM AZ STATE OFFICE
2019 AUG -5 P 3:16
PHOENIX, ARIZONA

United States Department of the Interior
Bureau of Land Management
 DIV OF LANDS, MINRLS & ENERGY
 ONE N CENTRAL AVE
 PHOENIX, AZ 85004 -4427
 Phone: 602-417-9200

Receipt	
No:	4526694

Transaction #: 4647434	
Date of Transaction: 08/07/2019	
CUSTOMER:	
DECONCINI MCDONALD YETWIN & LACY P C 2525 E BROADWAY BLVD STE 200 TUCSON,AZ 85716-5350 US	

LINE #	QTY	DESCRIPTION	REMARKS	UNIT PRICE	TOTAL
1	1.00	LOCATABLE MINERALS / MINING CLAIMS- NOT NEW-UNADJUD,ONE AUTH NO. ONLY / MINING CLAIM MONEY RECEIVED CASES: AMC353049/\$1485.00	MAINT 2020	- n/a -	1485.00
TOTAL:					\$1,485.00

PAYMENT INFORMATION			
1	AMOUNT:	1485.00	POSTMARKED: N/A
	TYPE:	CHECK	RECEIVED: 08/05/2019
	CHECK NO:	1028	
	NAME:	DUNBAR STONE CO INC 685 W ROAD 6 N CHINO VALLEY AZ 86323 US	

REMARKS

This receipt was generated by the automated BLM Collections and Billing System and is a paper representation of a portion of the official electronic record contained therein.

353049
34796



DeCONCINI McDONALD YETWIN & LACY

A PROFESSIONAL CORPORATION

ATTORNEYS AT LAW

2525 EAST BROADWAY BOULEVARD • SUITE 200 • TUCSON, ARIZONA 85716-5300

(520) 322-5000 • (520) 322-5585 (FAX)

DMYL.COM

DENISE M. BAINTON
LISA J. BOWEY
ALICE W. CALLISON
BARRY M. COREY
JODY A. CORRALES
PETER B. GOLDMAN
NATHAN B. HANNAH
STEVEN J. ITKIN
JAMES A. JUTRY
JOHN C. LACY
ZELMA LETARTE
KATHRYN B. NELSON

RYAN D. O'NEAL
JOHN C. RICHARDSON
LISA ANNE SMITH
SPENCER A. SMITH
SESALY O. STAMPS
TYLER H. STANTON
JAMES M. SUSA
PAUL M. TILLEY
MEGAN J. TROC
GARY F. URMAN
MICHAEL R. URMAN

FIRM FOUNDERS:
EVO A. DECONCINI (1901-1986)
JOHN R. McDONALD (1933-2012)
DENNIS W. DECONCINI

PHOENIX OFFICE:
7310 NORTH 16TH STREET, SUITE 205
PHOENIX, ARIZONA 85020
(602) 282-0500
FAX: (602) 282-0520

OF COUNSEL:
RICHARD M. YETWIN
BARRON & ASSOCIATES, P.C. - JOHN H. BARRON, III

July 30, 2018

PLEASE REPLY TO TUCSON
KSMITH@DMYL.COM

Via Federal Express

Arizona State Office
Bureau of Land Management
Attention: Public Room
One North Central Avenue, Suite 800
Phoenix, AZ 85004-4427

RECEIVED
BLM AZ STATE OFFICE
2018 AUG - 2 P 12: 51
PHOENIX, ARIZONA

RE: Claim Maintenance Fee - Dunbar Stone Company, Inc.

Ladies and Gentlemen:

Delivered herewith is a check in the amount of \$1,395.00, as payment of the claim maintenance fees pursuant to the 30 U.S.C. § 28f(a), as adjusted by 30 U.S.C. § 28j(c) and implemented by notice in 74 Federal Register 30959-62 (June 29, 2009) and as amended by the Consolidated Appropriations Act 2012, Pub. L. No. 112-74, 125 Stat. 786 (2011), and a notice in 79 Federal Register 36662-65 (June 30, 2014). The owner has paid a maintenance fee of \$155 per claim for the assessment year beginning September 1, 2018. A copy of the Certifications of Payment of Maintenance Fee in Lieu of Affidavit of Annual Assessment Work to be recorded with the Mohave County Recorder's Office is also enclosed herewith.

Please return a date-stamped copy of this letter and the affidavits along with the receipt for payment to this office.

Thank you for your assistance and please feel free to contact me or John Lacy with any questions or concerns

Sincerely,

Kathryn A. Smith, CP
Certified Paralegal

ENTERED
AUG 06 2018
BY: *[Signature]*

Encls.

I:\FILES\DOCS\DUNB01\870135\LTR\12X2940.DOCX

4226925

After recording, please return to:

John C. Lacy
DeConcini McDonald Yetwin & Lacy, P.C.
2525 E. Broadway Blvd., #200
Tucson, AZ 85716

RECEIVED
BLM AZ STATE OFFICE
2018 AUG -2 P 12: 57
PHOENIX, ARIZONA

STATE OF ARIZONA)
) ss:
County of Pima)

CERTIFICATION OF PAYMENT OF MAINTENANCE FEE
IN LIEU OF AFFIDAVIT OF ANNUAL ASSESSMENT WORK

John C. Lacy, being first duly sworn, deposes and says that:

1. He is an agent for Dunbar Stone Company, Inc., one of the owners of the following described unpatented lode mining claims situated in Mohave County, Arizona (the "Claims"), the location notices of which are of record in said county, and in the records of the Arizona State Office of the Bureau of Land Management under the file numbers indicated as follows:

Name of Claim	Mohave County Records		BLM Serial AMC No.
	Book	Page	
Arrow 1	3421	596	353049 7
Arrow 2	3421	598	353050
Arrow 3	3421	600	353051
Arrow 4	3421	602	353052
Arrow 5	3421	604	353053
Arrow 6	3421	606	353054
Arrow 7	3421	608	353055
Arrow 8	3421	610	353056
Arrow 9	3421	612	353057 J

The Claims are situated in Section 6, Township 25 North, Range 13 West G&SR Meridian, Mohave County, Arizona.

2. Pursuant to the 30 U.S.C. § 28f(a), as adjusted by 30 U.S.C. § 28j(c) and implemented by notice in 74 *Federal Register* 30959-62 (June 29, 2009), as amended by the Consolidated Appropriations Act 2012, Pub. L. No. 112-74, 125 Stat. 786 (2011) and a notice in 79 *Federal Register* 36662-65 (June 30, 2014), the owner paid a maintenance fee of \$155 per claim to the Bureau of Land Management for the assessment year beginning September 1, 2018. This Affidavit is recorded to attest to the payment and receipt of such payment and as an affirmation of an intent to hold those Claims described herein.

3. The name and address of the owners of Claims for which this Certificate is prepared are: Dunbar Stone Company, Inc., Frances Dunbar, Estate of Gerald Dunbar, Leslie Dunbar and Lisa Dunbar Bates, P.O. Box 430, Chino Valley AZ 86323.

THIS IS NOT A CHANGE OF ADDRESS

4. The Claims are held and claimed by the owner for the valuable mineral contained therein.

DATED this ___ day of August, 2018.

John C. Lacy

Sworn to and subscribe before me this ___ day of _____, 2018, by John C. Lacy, Agent.

Notary Public

I:\FILES\DOCS\DUNB01\870135\AFFADAVI\11J5073.DOC

RECEIVED
BLM AZ STATE OFFICE
2018 AUG - 2 P 12: 57
PHOENIX, ARIZONA



DeCONCINI McDONALD YETWIN & LACY

**A PROFESSIONAL CORPORATION
ATTORNEYS AT LAW**

2525 EAST BROADWAY BOULEVARD • SUITE 200 • TUCSON, ARIZONA 85716-5300
(520) 322-5000 • (520) 322-5585 (FAX)

DMYL.COM

DENISE M. BAINTON
LISA J. BOWEY
ALICE W. CALLISON
BARRY M. COREY
JODY A. CORRALES
PETER B. GOLDMAN
NATHAN B. HANNAH
STEVEN J. ITKIN
JAMES A. JUTRY
JOHN C. LACY
ZELMA LETARTE
KATHRYN B. NELSON

RYAN D. O'NEAL
JOHN C. RICHARDSON
LISA ANNE SMITH
SPENCER A. SMITH
SESALY O. STAMPS
TYLER H. STANTON
JAMES M. SUSA
PAUL M. TILLEY
MEGAN J. TROG
GARY F. URMAN
MICHAEL R. URMAN

OF COUNSEL:

RICHARD M. YETWIN
BARRON & ASSOCIATES, P.C. - JOHN H. BARRON, III

July 30, 2018

FIRM FOUNDERS:

EVO A. DECONCINI (1901-1986)
JOHN R. McDONALD (1933-2012)
DENNIS W. DECONCINI

PHOENIX OFFICE:

7310 NORTH 16TH STREET, SUITE 205
PHOENIX, ARIZONA 85020
(602) 282-0500
FAX: (602) 282-0520

PLEASE REPLY TO TUCSON
KSMITH@DMYL.COM

Via Federal Express

Arizona State Office
Bureau of Land Management
Attention: Public Room
One North Central Avenue, Suite 800
Phoenix, AZ 85004-4427

RE: Claim Maintenance Fee - Dunbar Stone Company, Inc.

Ladies and Gentlemen:

Delivered herewith is a check in the amount of \$1,860.00, as payment of the claim maintenance fees pursuant to the 30 U.S.C. § 28f(a), as adjusted by 30 U.S.C. § 28j(c) and implemented by notice in 74 Federal Register 30959-62 (June 29, 2009) and as amended by the Consolidated Appropriations Act 2012, Pub. L. No. 112-74, 125 Stat. 786 (2011), and a notice in 79 Federal Register 36662-65 (June 30, 2014). The owner has paid a maintenance fee of \$155 per claim for the assessment year beginning September 1, 2018. A copy of the Certifications of Payment of Maintenance Fee in Lieu of Affidavit of Annual Assessment Work to be recorded with the Maricopa County Recorder's Office is also enclosed herewith.

Please return a date-stamped copy of this letter and the affidavits along with the receipt for payment to this office.

Thank you for your assistance and please feel free to contact me or John Lacy with any questions or concerns.

Sincerely,

Katheryn A. Smith, CP
Certified Paralegal

Encls.

I:\FILES\DOCS\DUNB01\870135\LTR\12X2923.DOCX

RECEIVED
BLM AZ STATE OFFICE
2018 AUG - 2 P 12: 51
PHOENIX, ARIZONA

After recording, please return to:

John C. Lacy
DeConcini McDonald Yetwin & Lacy, P.C.
2525 E. Broadway Blvd., #200
Tucson, AZ 85716

STATE OF ARIZONA)
) ss:
County of Pima)

RECEIVED
BLM AZ STATE OFFICE
2018 AUG -2 P 12:57
PHOENIX, ARIZONA

**CERTIFICATION OF PAYMENT OF MAINTENANCE FEE
IN LIEU OF AFFIDAVIT OF ANNUAL ASSESSMENT WORK**

John C. Lacy, being first duly sworn, deposes and says that:

1. He is an agent for Dunbar Stone Company, Inc., the owner of the following described unpatented lode mining claims situated in Maricopa County, Arizona (the "Claims"), the location notices of which are of record in said county, and in the records of the Arizona State Office of the Bureau of Land Management under the file numbers indicated as follows:

Name of Claim	Maricopa County Records		BLM Serial AMC Number
	Book	Page	
Harquahala Lime #1	2862	402	34796 7
Harquahala Lime #2	2862	403	34797
Harquahala Lime #3	2862	404	34798 J

The Claims are situated in Sections 10 and 11, Township 5 North, Range 10 West, G&SR Meridian, Maricopa County, Arizona.

2. Pursuant to the 30 U.S.C. § 28f(a), as adjusted by 30 U.S.C. § 28j(c) and implemented by notice in 74 *Federal Register* 30959-62 (June 29, 2009) and as amended by the Consolidated Appropriations Act 2012, Pub. L. No. 112-74, 125 Stat. 786 (2011), and a notice in 79 *Federal Register* 36662-65 (June 30, 2014), the owner has paid a maintenance fee of \$155.00 per claim for the assessment year beginning September 1, 2018. This Certificate is in lieu of an affidavit of performance of annual assessment work or notice of intent to hold.

3. The name and address of the owners of Claims for which this Certificate is prepared are Dunbar Stone Company, Inc., P.O. Box 430, Chino Valley AZ 86323.

THIS IS NOT A CHANGE OF ADDRESS

4. The Claims are held and claimed by the owner for the valuable mineral contained therein.

DATED this ___ day of August, 2018.

John C. Lacy

Sworn to and subscribe before me this ___ day of August, 2018, by John C. Lacy, Agent.

Notary Public

I:\FILES\DOCS\DUNB01\870135\AFFADAVI\12W6790.DOC

RECEIVED
BLM AZ STATE OFFICE
2018 AUG -2 P 12:57
PHOENIX, ARIZONA

Shipping Tracking Printing Services Locations Support

ORIGIN ID:TUSA (520) 322-5000
DECONCINI MCDONALD ETAL
SUSALY O. STAMPS, ESQ.
2525 E. BROADWAY BLVD.
SUITE 200
TUCSON, AZ 85716
UNITED STATES US


SHIP DATE: 01AUG18
ACTWGT: 0.50 LB
CAD: 3676665/NET4040

BILL SENDER

TO ARIZONA STATE OFFICE
BUREAU OF LAND MANAGEMENT
ONE NORTH CENTRAL AVENUE #800

PHOENIX AZ 85004

(602) 417-9398 REF: KAS870135971598
INV: PO: DEPT:




THU - 02 AUG 10:30A
PRIORITY OVERNIGHT

TRK# 7728 7684 2404
0201

XH ZSYA

85004
AZ-US PHX



Extremely Urgent

Do not ship liquids, blood, or clinical specimens in this packaging.

RECEIVED
BLM AZ STATE OFFICE
2018 AUG -2 P 12:56
PHOENIX, ARIZONA

United States Department of the Interior
Bureau of Land Management
 DIV OF LANDS, MINRLS & ENERGY
 ONE N CENTRAL AVE
 PHOENIX, AZ 85004 -4427
 Phone: 602-417-9200

Receipt

No: 4226925

Transaction #: 4342176	
Date of Transaction: 08/03/2018	
CUSTOMER:	
DECONCINI MCDONALD YETWIN & LACY P C 2525 E BROADWAY BLVD STE 200 TUCSON, AZ 85716-5350 US	

LINE #	QTY	DESCRIPTION	REMARKS	UNIT PRICE	TOTAL
1	1.00	LOCATABLE MINERALS / MINING CLAIMS- NOT NEW-UNADJUD, ONE AUTH NO. ONLY / MINING CLAIM MONEY RECEIVED CASES: AMC353049/\$3255.00	MAINT 2019/21	- n/a -	3255.00
TOTAL:					\$3,255.00

PAYMENT INFORMATION			
1	AMOUNT:	1395.00	POSTMARKED: N/A
	TYPE:	CHECK	RECEIVED: 08/02/2018
	CHECK NO:	1020	
	NAME:	DUNBAR STONE CO INC 685 W ROAD 6 N CHINO VALLEY AZ 86323 US	
2	AMOUNT:	1860.00	POSTMARKED: N/A
	TYPE:	CHECK	RECEIVED: 08/02/2018
	CHECK NO:	1021	
	NAME:	DUNBAR STONE CO INC 685 W ROAD 6 N CHINO VALLEY AZ 86323 US	

REMARKS

This receipt was generated by the automated BLM Collections and Billing System and is a paper representation of a portion of the official electronic record contained therein.



DECONCINI MCDONALD YETWIN & LACY
A PROFESSIONAL CORPORATION
ATTORNEYS AT LAW

2525 EAST BROADWAY BOULEVARD • SUITE 200 • TUCSON, ARIZONA 85716-5300
(520) 322-5000 • (520) 322-5585 (FAX)

353049

DMYL.COM

DENISE M. BAINTON
LISA J. BOWEY
ALICE W. CALLISON
BARRY M. COREY
JODY A. CORRALES
PETER B. GOLDMAN
NATHAN B. HANNAH
STEVEN J. ITKIN
JAMES A. JUTRY
JOHN C. LACY
ZELMA LETARTE

KATHRYN B. NELSON
RYAN D. O'NEAL
JOHN C. RICHARDSON
LISA ANNE SMITH
SPENCER A. SMITH
SESALY O. STAMPS
JAMES M. SUSAN
PAUL M. TILLEY
MEGAN J. TROG
GARY F. URMAN
MICHAEL R. URMAN

FIRM FOUNDERS:
EVO A. DECONCINI (1901-1986)
JOHN R. MCDONALD (1933-2012)
DENNIS W. DECONCINI

PHOENIX OFFICE:
7310 NORTH 16TH STREET, SUITE 205
PHOENIX, ARIZONA 85020
(602) 282-0500
FAX: (602) 282-0520

OF COUNSEL:
RICHARD M. YETWIN
BARRON & ASSOCIATES, P.C. - JOHN H. BARRON, III

July 29, 2017

PLEASE REPLY TO TUCSON
KSMITH@DMYL.COM

Via Federal Express

Arizona State Office
Bureau of Land Management
Attention: Public Room
One North Central Avenue, Suite 800
Phoenix, AZ 85004-4427

RECEIVED
BLM AZ STATE OFFICE
2017 AUG -2 P 2:39
PHOENIX, ARIZONA

RE: **Claim Maintenance Fee - Dunbar Stone Company, Inc.**

Ladies and Gentlemen:

Delivered herewith is a check in the amount of \$1,395.00, as payment of the claim maintenance fees pursuant to the 30 U.S.C. § 28f(a), as adjusted by 30 U.S.C. § 28j(c) and implemented by notice in 74 *Federal Register* 30959-62 (June 29, 2009) and as amended by the Consolidated Appropriations Act 2012, Pub. L. No. 112-74, 125 Stat. 786 (2011), and a notice in 79 *Federal Register* 36662-65 (June 30, 2014). The owner has paid a maintenance fee of \$155 per claim for the assessment year beginning September 1, 2017. A copy of the Certifications of Payment of Maintenance Fee in Lieu of Affidavit of Annual Assessment Work to be recorded with the Mohave County Recorder's Office is also enclosed herewith.

Please return a date-stamped copy of this letter and the affidavits along with the receipt for payment to this office.

Thank you for your assistance and please feel free to contact me or John Lacy with any questions or concerns.

Sincerely,

Katheryn A. Smith, CP
Certified Paralegal

ENTERED
AUG 04 2017
BY: RAm

Encl.
I:\FILES\DOCS\DUNB01\870135\LTR\11L6137.DOCX

RECEIPT # 3919249

After recording, please return to:

John C. Lacy
DeConcini McDonald Yetwin & Lacy, P.C.
2525 E. Broadway Blvd., #200
Tucson, AZ 85716

STATE OF ARIZONA)
) ss:
County of Pima)

PHOENIX, ARIZONA
2017 AUG - 2 P 2:39
RECEIVED
BLM AZ STATE OFFICE

CERTIFICATION OF PAYMENT OF MAINTENANCE FEE
IN LIEU OF AFFIDAVIT OF ANNUAL ASSESSMENT WORK

John C. Lacy, being first duly sworn, deposes and says that:

1. He is an agent for Dunbar Stone Company, Inc., one of the owners of the following described unpatented lode mining claims situated in Mohave County, Arizona (the "Claims"), the location notices of which are of record in said county, and in the records of the Arizona State Office of the Bureau of Land Management under the file numbers indicated as follows:

<u>Name of Claim</u>	<u>Mohave Cty Recds</u>		<u>BLM Serial</u>
	<u>Book</u>	<u>Page</u>	<u>A MC No.</u>
Arrow 1	3421	596	353049
Arrow 2	3421	598	353050
Arrow 3	3421	600	353051
Arrow 4	3421	602	353052
Arrow 5	3421	604	353053
Arrow 6	3421	606	353054
Arrow 7	3421	608	353055
Arrow 8	3421	610	353056
Arrow 9	3421	612	353057

The Claims are situated in Section 6, Township 25 North, Range 13 West G&SR Meridian.

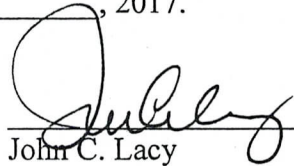
2. Pursuant to the 30 U.S.C. § 28f(a), as adjusted by 30 U.S.C. § 28j(c) and implemented by notice in 74 *Federal Register* 30959-62 (June 29, 2009), as amended by the Consolidated Appropriations Act 2012, Pub. L. No. 112-74, 125 Stat. 786 (2011) and a notice in 79 *Federal Register* 36662-65 (June 30, 2014), the owner paid a maintenance fee of \$155 per claim to the Bureau of Land Management for the assessment year beginning September 1, 2017. This Affidavit is recorded to attest to the payment and receipt of such payment and as an affirmation of an intent to hold those Claims described herein.

3. The name and address of the owners of Claims for which this Certificate is prepared are: Dunbar Stone Company, Inc., Frances Dunbar, Estate of Gerald Dunbar, Leslie Dunbar and Lisa Dunbar Bates, P.O. Box 430, Chino Valley AZ 86323.

THIS IS NOT A CHANGE OF ADDRESS

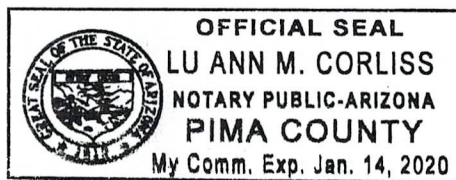
4. The Claims are held and claimed by the owner for the valuable mineral contained therein.


DATED this 31st day of July, 2017.



John C. Lacy

Sworn to and subscribe before me this 31st day of July, 2017, by John C. Lacy, Agent.





Notary Public

ORIGIN ID:TUSA (520) 322-5000
DECONCINI MCDONALD ETAL
KATHY SMITH
2525 E. BROADWAY BLVD.
SUITE 200
TUCSON, AZ 85716
UNITED STATES US

SHIP DATE: 01AUG17
ACTWGT: 0.50 LB
CAD: 3676665/INET3920

BILL SENDER



TO ARIZONA STATE OFFICE
BUREAU OF LAND MANAGEMENT
ONE NORTH CENTRAL AVENUE #800

549J167TE/104C


PHOENIX AZ 85004

(602) 417-9398

REF: KAS/971598/251031/260708

INV
PO

DEPT



FedEx
Express



4720170628147



WED - 02 AUG 10:30A
PRIORITY OVERNIGHT

TRK# 7797 8852 3932
0201

XH ZSYA

85004
AZ-US PHX



◀ Insert shipping document here.



earthsmart
FedEx carbon-neutral
envelope shipping

Align top of FedEx Express® shipping label here.

Envelope

PHOENIX, ARIZONA
2017 AUG -2 P 2:35
STATE OFFICE

United States Department of the Interior
Bureau of Land Management
 DIV OF LANDS, MINRLS & ENERGY
 ONE N CENTRAL AVE
 PHOENIX, AZ 85004 -4427
 Phone: 602-417-9200

Receipt

No: 3919249

Transaction #: 4028733	
Date of Transaction: 08/03/2017	
CUSTOMER:	
DECONCINI MCDONALD YETWIN & LACY P C 2525 E BROADWAY BLVD STE 200 TUCSON,AZ 85716-5350 US	

LINE #	QTY	DESCRIPTION	REMARKS	UNIT PRICE	TOTAL
1	1.00	LOCATABLE MINERALS / MINING CLAIMS- NOT NEW-UNADJUD,ONE AUTH NO. ONLY / MINING CLAIM MONEY RECEIVED CASES: AMC353049/\$1395.00	POL / MAINT FEE 2018	- n/a -	1395.00
TOTAL:					\$1,395.00

PAYMENT INFORMATION			
1	AMOUNT:	1395.00	POSTMARKED: 08/01/2017
	TYPE:	CHECK	RECEIVED: 08/02/2017
	CHECK NO:	1008	
	NAME:	DUNBAR STONE CO INC 685 W ROAD 6 N CHINO VALLEY AZ 86323 US	

REMARKS

This receipt was generated by the automated BLM Collections and Billing System and is a paper representation of a portion of the official electronic record contained therein.



DECONCINI MCDONALD YETWIN & LACY

A PROFESSIONAL CORPORATION

ATTORNEYS AT LAW

2525 EAST BROADWAY BOULEVARD • SUITE 200 • TUCSON, ARIZONA 85716-5300

(520) 322-5000 • (520) 322-5585 (FAX)

353049

DMYL.COM

DENISE M. BAINTON
ALICE W. CALLISON
BARRY M. COREY
JODY A. CORRALES
PETER B. GOLDMAN
NATHAN B. HANNAH
STEVEN J. ITKIN
JAMES A. JUTRY
JOHN C. LACY
ZELMA LETARTE
KATHRYN B. NELSON

RYAN D. O'NEAL
ALEXIA J. PETERSON
JOHN C. RICHARDSON
LISA ANNE SMITH
SPENCER A. SMITH
SESALY O. STAMPS
JAMES M. SUSA
PAUL M. TILLEY
MEGAN J. TROG
GARY F. URMAN
MICHAEL R. URMAN

OF COUNSEL:

RICHARD M. YETWIN
BARRON & ASSOCIATES, P.C. - JOHN H. BARRON, III

FIRM FOUNDERS:
EVO A. DECONCINI (1901-1986)
JOHN R. MCDONALD (1933-2012)
DENNIS W. DECONCINI

PHOENIX OFFICE:
7310 NORTH 16TH STREET, SUITE 330
PHOENIX, ARIZONA 85020
(602) 282-0500
FAX: (602) 282-0520

August 15, 2016

PLEASE REPLY TO TUCSON
KSMITH@DMYL.COM

Via Federal Express

Arizona State Office
Bureau of Land Management
Attention: Public Room
One North Central Avenue, Suite 800
Phoenix, AZ 85004-4427

RE: **Payment of Claim Maintenance Fee; Dunbar Stone Company, Inc.**


Ladies and Gentlemen:


Delivered herewith is a check in the amount of \$1,395.00, as payment of the claim maintenance fees pursuant to the 30 U.S.C. § 28f(a), as adjusted by 30 U.S.C. § 28j(c) and implemented by notice in 74 *Federal Register* 30959-62 (June 29, 2009) and as amended by the Consolidated Appropriations Act 2012, Pub. L. No. 112-74, 125 Stat. 786 (2011), and a notice in 79 *Federal Register* 36662-65 (June 30, 2014). The owner has paid a maintenance fee of \$155 per claim for the assessment year beginning September 1, 2016. A copy of the Certifications of Payment of Maintenance Fee in Lieu of Affidavit of Annual Assessment Work to be recorded with the Mohave County Recorder's Office is also enclosed herewith.

Please return a date-stamped copy of this letter and the affidavits along with the receipt for payment to this office.

Thank you for your assistance and please feel free to contact me or John Lacy with any questions or concerns.

Sincerely,


Katheryn A. Smith, CP
Certified Paralegal



Encl.

cc Frances Dunbar (w/o encl.)

I:\FILES\DOCS\DUNB01\870135\LTR\10C9850.DOCX

RECEIPT # 3637000

RECEIVED
BLM AZ STATE OFFICE
2016 AUG 19 A 9 16
PHOENIX, ARIZONA

After recording, please return to:

John C. Lacy
DeConcini McDonald Yetwin & Lacy, P.C.
2525 E. Broadway Blvd., #200
Tucson, AZ 85716

STATE OF ARIZONA)
) ss:
County of Pima)

CERTIFICATION OF PAYMENT OF MAINTENANCE FEE
IN LIEU OF AFFIDAVIT OF ANNUAL ASSESSMENT WORK

John C. Lacy, being first duly sworn, deposes and says that:

1. He is an agent for Dunbar Stone Company, Inc., one of the owners of the following described unpatented lode mining claims situated in Mohave County, Arizona (the "Claims"), the location notices of which are of record in said county, and in the records of the Arizona State Office of the Bureau of Land Management under the file numbers indicated as follows:

<u>Name of Claim</u>	<u>Mohave Cty Recds</u>		<u>BLM Serial A MC No.</u>
	<u>Book</u>	<u>Page</u>	
Arrow 1	3421	596	353049
Arrow 2	3421	598	353050
Arrow 3	3421	600	353051
Arrow 4	3421	602	353052
Arrow 5	3421	604	353053
Arrow 6	3421	606	353054
Arrow 7	3421	608	353055
Arrow 8	3421	610	353056
Arrow 9	3421	612	353057

The Claims are situated in Section 6, Township 25 North, Range 13 West G&SR Meridian.


2. Pursuant to the 30 U.S.C. § 28f(a), as adjusted by 30 U.S.C. § 28j(c) and implemented by notice in 74 *Federal Register* 30959-62 (June 29, 2009), as amended by the Consolidated Appropriations Act 2012, Pub. L. No. 112-74, 125 Stat. 786 (2011) and a notice in 79 *Federal Register* 36662-65 (June 30, 2014), the owner paid a maintenance fee of \$155 per claim to the Bureau of Land Management for the assessment year beginning September 1, 2016. This Affidavit is recorded to attest to the payment and receipt of such payment and as an affirmation of an intent to hold those Claims described herein.

3. The name and address of the owners of Claims for which this Certificate is prepared are: Dunbar Stone Company, Inc., Frances Dunbar, Estate of Gerald Dunbar, Leslie Dunbar and Lisa Dunbar Bates, P.O. Box 430, Chino Valley AZ 86323.

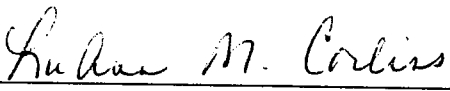
THIS IS NOT A CHANGE OF ADDRESS


4. The Claims are held and claimed by the owner for the valuable mineral contained therein.

DATED this 16th day of August, 2016.


John C. Lacy

Sworn and subscribe to before me this 16th day of August, 2016, by John C. Lacy, Agent.


Notary Public



I:\FILES\DOCS\DUNB01\870135\AFFADAVIT\1096915.DOC

RECEIVED
BLM AZ STATE OFFICE
2016 AUG 19 A 9 16
PHOENIX, ARIZONA

FedEx[®]

Express

Page 1 of 1

ORIGIN ID:TUSA (520) 322-5000
DECONCINI,MCDONALD ETAL
KATHY SMITH
2525 E. BROADWAY BLVD.
SUITE 200
TUCSON, AZ 85716
UNITED STATES US

SHIP DATE: 18AUG16
ACTWGT: 0.50 LB
CAD: 3676665/INET3790

BILL SENDER

TO ARIZONA STATE OFFICE
BUREAU OF LAND MANAGEMENT
ONE NORTH CENTRAL AVENUE #800

PHOENIX AZ 85004

(602) 417-9398
INV. PO

REF: KAS971599/251031/230708

DEPT:



FRI - 19 AUG 10:30A
PRIORITY OVERNIGHT


TRK# 7770 3004 9092
0201

XH ZSYA

85004
AZ-US PHX



Extremely Urgent



◀ Insert shipping document here.

Do not ship liquids, blood, or clinical specimens in this packaging.

FedEx
Express

earthsmart
FedEx carbon-neutral
envelope shipping

Align top of FedEx Express® shipping label here.

Envelope

RECEIVED
BLM AZ STATE OFFICE
1 2016 AUG 19 A 9 19
PHOENIX, ARIZONA

United States Department of the Interior
Bureau of Land Management
 DIV OF LANDS, MINRLS & ENERGY
 ONE N CENTRAL AVE
 PHOENIX, AZ 85004 -4427
 Phone: 602-417-9200

Receipt

No: 3637000

Transaction #: 3740876	
Date of Transaction: 08/22/2016	
CUSTOMER:	
DECONCINI MCDONALD YETWIN & LACY P C 2525 E BROADWAY BLVD STE 200 TUCSON,AZ 85716-5350 US	

LINE #	QTY	DESCRIPTION	REMARKS	UNIT PRICE	TOTAL
1	1.00	LOCATABLE MINERALS / MINING CLAIMS- NOT NEW-UNADJUD,ONE AUTH NO. ONLY / MINING CLAIM MONEY RECEIVED CASES: AMC353049/\$1395.00	MAINT FEE 2017 - 9	- n/a -	1395.00
TOTAL:					\$1,395.00

PAYMENT INFORMATION			
1	AMOUNT:	1395.00	POSTMARKED: 08/18/2016
	TYPE:	CHECK	RECEIVED: 08/19/2016
	CHECK NO:	24512	
	NAME:	DUNBAR STONE COMPANY INC PO BOX 430 TUCSON AZ 86323 US	

REMARKS

This receipt was generated by the automated BLM Collections and Billing System and is a paper representation of a portion of the official electronic record contained therein.

353049



DECONCINI DONALD YETWIN & LACY

**A PROFESSIONAL CORPORATION
ATTORNEYS AT LAW**

2525 EAST BROADWAY BOULEVARD • SUITE 200 • TUCSON, ARIZONA 85716-5300
(520) 322-5000 • (520) 322-5585 (FAX)

DMYL.COM

DENISE M. BANTON
ALICE W. CALLISON
BARRY M. COREY
SHIJIE FENG
PETER B. GOLDMAN
NATHAN B. HANNAH
STEVEN J. ITKIN
JAMES A. JUTRY
KRISTEN B. KLOTZ
JOHN C. LACY

KATHRYN B. NELSON
ALEXIA J. PETERSON
JOHN C. RICHARDSON
LISA ANNE SMITH
SPENCER A. SMITH
SESALY O. STAMPS
GARY F. URMAN
MICHAEL R. URMAN
RONALD ZACK

FIRM FOUNDERS:
EVO A. DECONCINI (1901-1986)
JOHN R. McDONALD (1933-2012)
DENNIS W. DECONCINI

PHOENIX OFFICE:
7310 NORTH 16TH STREET, SUITE 330
PHOENIX, ARIZONA 85020
(602) 282-0500
FAX: (602) 282-0520

August 20, 2014

OF COUNSEL:

RICHARD M. YETWIN
BARRON & ASSOCIATES, P.C. - JOHN H. BARRON, III

PLEASE REPLY TO TUCSON
KSMITH@DMYL.COM

Via Federal Express

Arizona State Office
Bureau of Land Management
Attention: Public Room
One North Central Avenue, Suite 800
Phoenix, AZ 85004-4427

NO. OF CLAIMS 9
AMOUNT \$1395.00
RECEIPT NO. 3111062
INIT. ASL
**** BLM-ASO****

RECEIVED
BLM AZ STATE OFFICE
2014 AUG 22 A 11:10
PHOENIX, ARIZONA

RE: **Payment of Claim Maintenance Fee; Dunbar Stone Company, Inc.**

Ladies and Gentlemen:

Delivered herewith is a check in the amount of \$1,395.00, as payment of the claim maintenance fees pursuant to the 30 U.S.C. § 28f(a), as adjusted by 30 U.S.C. § 28j(c) and implemented by notice in 74 *Federal Register* 30959-62 (June 29, 2009) and as amended by the Consolidated Appropriations Act 2012, Pub. L. No. 112-74, 125 Stat. 786 (2011). The owner has paid a maintenance fee of \$155 per claim for the assessment year beginning September 1, 2014. A copy of the Certifications of Payment of Maintenance Fee in Lieu of Affidavit of Annual Assessment Work to be recorded with the Mohave County Recorder's Office is also enclosed herewith.

Please return a date-stamped copy of this letter and the affidavits along with the receipt for payment to this office.

Thank you for your assistance and please feel free to contact me or John Lacy with any questions or concerns.

Sincerely,

Katheryn A. Smith, CP
Certified Paralegal

Encl.

cc Gerald and Frances Dunbar (w/o encl)
I:\FILES\DOCS\DUNB01\870135\LTR\PB5904.DOCX

ENTERED
AUG 28 2014
BY: ASL

After recording, please return to:

John C. Lacy
DeConcini McDonald Yetwin & Lacy, P.C.
2525 E. Broadway Blvd., #200
Tucson, AZ 85716

STATE OF ARIZONA)
) ss:
County of Pima)

RECEIVED
BLM AZ STATE OFFICE
2014 AUG 22 A 11: 10
PHOENIX, ARIZONA

CERTIFICATION OF PAYMENT OF MAINTENANCE FEE
IN LIEU OF AFFIDAVIT OF ANNUAL ASSESSMENT WORK

John C. Lacy, being first duly sworn, deposes and says that:

1. He is an agent for Dunbar Stone Company, Inc., one of the owners of the following described unpatented lode mining claims situated in Mohave County, Arizona (the "Claims"), the location notices of which are of record in said county, and in the records of the Arizona State Office of the Bureau of Land Management under the file numbers indicated as follows:

<u>Name of Claim</u>	<u>Mohave Cty Recds</u>		<u>BLM Serial A MC No.</u>
	<u>Book</u>	<u>Page</u>	
Arrow 1	3421	596	353049
Arrow 2	3421	598	353050
Arrow 3	3421	600	353051
Arrow 4	3421	602	353052
Arrow 5	3421	604	353053
Arrow 6	3421	606	353054
Arrow 7	3421	608	353055
Arrow 8	3421	610	353056
Arrow 9	3421	612	353057

The Claims are situated in Section 6, Township 25 North, Range 13 West G&SR Meridian.

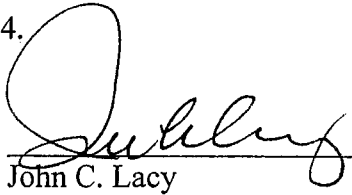
2. Pursuant to the 30 U.S.C. § 28f(a), as adjusted by 30 U.S.C. § 28j(c) and implemented by notice in 74 *Federal Register* 30959-62 (June 29, 2009) and as amended by the Consolidated Appropriations Act 2012, Pub. L. No. 112-74, 125 Stat. 786 (2011), the owner has paid a maintenance fee of \$155 per claim for the assessment year beginning September 1, 2014. This Certificate is in lieu of an affidavit of performance of annual assessment work or notice of intent to hold.

3. The name and address of the owners of Claims for which this Certificate is prepared are: Dunbar Stone Company, Inc., Frances Dunbar, Gerald E. Dunbar, Leslie Dunbar and Lisa Dunbar Bates, P.O. Box 430, Chino Valley AZ 86323.

THIS IS NOT A CHANGE OF ADDRESS


4. The Claims are held and claimed by the owner for the valuable mineral contained therein.


DATED this 21st day of August, 2014.



John C. Lacy

Sworn and subscribe to before me this 21st day of August, 2014, by John C. Lacy, Agent.





Notary Public

I:\FILES\DOCS\DUNB01\870135\AFFADAVI\PB5950.DOC

RECEIVED
BLM AZ STATE OFFICE
2014 AUG 22 A 11:10
PHOENIX, ARIZONA

United States Department of the Interior
Bureau of Land Management
 LANDS/RECREATION & PLANNING
 ONE N CENTRAL AVE
 PHOENIX, AZ 85004 -2203
 Phone: 602-417-9200

Receipt

No: 3111062

Transaction #: 3202763	
Date of Transaction: 08/25/2014	
CUSTOMER:	
DECONCINI MCDONALD YETWIN & LACY P C 2525 E BROADWAY BLVD STE 200 TUCSON,AZ 85716-5350 US	

LINE #	QTY	DESCRIPTION	REMARKS	UNIT PRICE	TOTAL
1	1.00	LOCATABLE MINERALS / MINING CLAIMS- NOT NEW-UNADJUD,ONE AUTH NO. ONLY / MINING CLAIM MONEY RECEIVED CASES: AMC353049/\$1395.00	MAINT FEE PYMNT (9) 2015	- n/a -	1395.00
TOTAL:					\$1,395.00

PAYMENT INFORMATION					
1	AMOUNT:	1395.00	POSTMARKED:	08/22/2014	
	TYPE:	CHECK	RECEIVED:	08/22/2014	
	CHECK NO:	0100801323			
	NAME:	DUNBAR STONE COMPANY INC PO BOX 430 CHINO VALLEY AZ 86323 US			

REMARKS

This receipt was generated by the automated BLM Collections and Billing System and is a paper representation of a portion of the official electronic record contained therein.

353049



DECONCINI, McDONALD, YETWIN & LACY

A PROFESSIONAL CORPORATION

ATTORNEYS AT LAW

2525 EAST BROADWAY BOULEVARD • SUITE 200 • TUCSON, ARIZONA 85716-5300

(520) 322-5000 • (520) 322-5585 (FAX)

DMYL.COM

DENISE M. BAINTON
ALICE W. CALLISON
BARRY M. COREY
JODY A. CORRALES
PETER B. GOLDMAN
NATHAN B. HANNAH
STEVEN J. ITKIN
JAMES A. JUTRY
EDWARD J. LABER
JOHN C. LACY
KATHRYN B. NELSON

RYAN D. O'NEAL
ALEXIA J. PETERSON
JOHN C. RICHARDSON
LISA ANNE SMITH
SPENCER A. SMITH
SESALY O. STAMPS
JAMES M. SUSA
PAUL M. TILLEY
GARY F. URMAN
MICHAEL R. URMAN

OF COUNSEL:

RICHARD M. YETWIN
BARRON & ASSOCIATES, P.C. - JOHN H. BARRON, III
SHIJIIE FENG

August 18, 2015

FIRM FOUNDERS:
EVO A. DeCONCINI (1901-1986)
JOHN R. McDONALD (1933-2012)
DENNIS W. DeCONCINI

PHOENIX OFFICE:
7310 NORTH 16TH STREET, SUITE 330
PHOENIX, ARIZONA 85020
(602) 282-0500
FAX: (602) 282-0520

PLEASE REPLY TO TUCSON
KSMITH@DMYL.COM

Via Federal Express

Arizona State Office
Bureau of Land Management
Attention: Public Room
One North Central Avenue, Suite 800
Phoenix, AZ 85004-4427

RE: **Payment of Claim Maintenance Fee; Dunbar Stone Company, Inc.**


Ladies and Gentlemen:

Delivered herewith is a check in the amount of \$1,395.00, as payment of the claim maintenance fees pursuant to the 30 U.S.C. § 28f(a), as adjusted by 30 U.S.C. § 28j(c) and implemented by notice in 74 *Federal Register* 30959-62 (June 29, 2009) and as amended by the Consolidated Appropriations Act 2012, Pub. L. No. 112-74, 125 Stat. 786 (2011), and a notice in 79 *Federal Register* 36662-65 (June 30, 2014). The owner has paid a maintenance fee of \$155 per claim for the assessment year beginning September 1, 2015. A copy of the Certifications of Payment of Maintenance Fee in Lieu of Affidavit of Annual Assessment Work to be recorded with the Mohave County Recorder's Office is also enclosed herewith.

Please return a date-stamped copy of this letter and the affidavits along with the receipt for payment to this office.

Thank you for your assistance and please feel free to contact me or John Lacy with any questions or concerns.

Sincerely,


Kathryn A. Smith, CP
Certified Paralegal

Encl.

cc Gerald and Frances Dunbar (w/o encl.)
I:\FILES\DOCS\DUNB01\870135\LTR\QM4283.DOCX

RECEIPT # 3373377

ENTERED
AUG 26 2015
BY: 

PHOENIX, ARIZONA

2015 AUG 20 A 10:08

RECEIVED
BLM AZ STATE OFFICE

After recording, please return to:

John C. Lacy
DeConcini McDonald Yetwin & Lacy, P.C.
2525 E. Broadway Blvd., #200
Tucson, AZ 85716

STATE OF ARIZONA)
) ss:
County of Pima)

CERTIFICATION OF PAYMENT OF MAINTENANCE FEE
IN LIEU OF AFFIDAVIT OF ANNUAL ASSESSMENT WORK

John C. Lacy, being first duly sworn, deposes and says that:

1. He is an agent for Dunbar Stone Company, Inc., one of the owners of the following described unpatented lode mining claims situated in Mohave County, Arizona (the "Claims"), the location notices of which are of record in said county, and in the records of the Arizona State Office of the Bureau of Land Management under the file numbers indicated as follows:

<u>Name of Claim</u>	<u>Mohave Cty Recds</u>		<u>BLM Serial</u> <u>A MC No.</u>
	<u>Book</u>	<u>Page</u>	
Arrow 1	3421	596	353049
Arrow 2	3421	598	353050
Arrow 3	3421	600	353051
Arrow 4	3421	602	353052
Arrow 5	3421	604	353053
Arrow 6	3421	606	353054
Arrow 7	3421	608	353055
Arrow 8	3421	610	353056
Arrow 9	3421	612	353057

RECEIVED
BLM AZ STATE OFFICE
PHOENIX, ARIZONA
2015 AUG 20 A 10:08

The Claims are situated in Section 6, Township 25 North, Range 13 West G&SR Meridian.

2. Pursuant to the 30 U.S.C. § 28f(a), as adjusted by 30 U.S.C. § 28j(c) and implemented by notice in 74 *Federal Register* 30959-62 (June 29, 2009), as amended by the Consolidated Appropriations Act 2012, Pub. L. No. 112-74, 125 Stat. 786 (2011) and


a notice in 79 *Federal Register* 36662-65 (June 30, 2014), the owner paid a maintenance fee of \$155 per claim to the Bureau of Land Management for the assessment year beginning September 1, 2015. This Affidavit is recorded to attest to the payment and receipt of such payment and as an affirmation of an intent to hold those Claims described herein.

3. The name and address of the owners of Claims for which this Certificate is prepared are: Dunbar Stone Company, Inc., Frances Dunbar, Gerald E. Dunbar, Leslie Dunbar and Lisa Dunbar Bates, P.O. Box 430, Chino Valley AZ 86323.


THIS IS NOT A CHANGE OF ADDRESS

4. The Claims are held and claimed by the owner for the valuable mineral contained therein.


DATED this 9th day of August, 2015.


John C. Lacy

Sworn and subscribe to before me this 19th day of August, 2015, by John C. Lacy, Agent.


Notary Public

I:\FILES\DOCS\DUNB01\870135\AFFADAVI\QK1386.DOC



RECEIVED
BLM AZ STATE OFFICE
2015 AUG 20 A 10: 08
PHOENIX, ARIZONA

Do not ship liquids, blood, or clinical specimens in this packaging.

Extremely Urgent

Page 1 of 1

Insert shipping document here.

ORIGIN ID:TUSA (520) 322-5000
DECONCINI MCDONALD ETAL
KATHY SMITH
2525 E. BROADWAY BLVD.
SUITE 200
TUCSON, AZ 85716
UNITED STATES US

SHIP DATE: 19AUG15
ACTWGT: 0.50 LB
CAD: 3676685/NET3670

BILL SENDER

TO ARIZONA STATE OFFICE
BUREAU OF LAND MANAGEMENT
ONE NORTH CENTRAL AVENUE #800
ATTN: PUBLIC ROOM
PHOENIX AZ 85004

536J1FEAG100

(602) 417-9398
RV
PO

REF: REB6971596870135110594

DEPT:



TRK# 7743 2286 9101
0201

THU - 20 AUG 10:30A
PRIORITY OVERNIGHT

XH ZSYA

85004
AZ-US PHX



after printing this label:
1 Use the Post Office or the agent to print your label to your laser or inkjet printer.



United States Department of the Interior
Bureau of Land Management
LANDS/RECREATION & PLANNING
ONE N CENTRAL AVE
PHOENIX, AZ 85004 -2203
Phone: 602-417-9200

Receipt

No: 3373377

Transaction #: 3471579	
Date of Transaction: 08/21/2015	
CUSTOMER:	
DECONCINI MCDONALD YETWIN & LACY P C 2525 E BROADWAY BLVD STE 200 TUCSON,AZ 85716-5350 US	

LINE #	QTY	DESCRIPTION	REMARKS	UNIT PRICE	TOTAL
1	1.00	LOCATABLE MINERALS / MINING CLAIMS- NOT NEW-UNADJUD,ONE AUTH NO. ONLY / MINING CLAIM MONEY RECEIVED CASES: AMC353049/\$1395.00	MAINT FEE PYMNT (9) 2016	- n/a -	1395.00
TOTAL:					\$1,395.00

PAYMENT INFORMATION					
1	AMOUNT:	1395.00	POSTMARKED:	08/19/2015	
	TYPE:	CHECK	RECEIVED:	08/20/2015	
	CHECK NO:	607917			
	NAME:	DUNBAR STONE CO INC 2525 E BROADWAY BLVD STE 200 TUCSON AZ 85716-5350 US			

REMARKS

This receipt was generated by the automated BLM Collections and Billing System and is a paper representation of a portion of the official electronic record contained therein.

ENTERED
AUG 26 2015
BY: IR

After recording, please return to:

AMC 353049

John C. Lacy
DeConcini McDonald Yetwin & Lacy, P.C.
2525 E. Broadway Blvd., #200
Tucson, AZ 85716

RECEIVED
BLM AZ STATE OFFICE
2013 AUG - 9 A 9: 59
PHOENIX, ARIZONA

STATE OF ARIZONA)
) ss:
County of Pima)

CERTIFICATION OF PAYMENT OF MAINTENANCE FEE
IN LIEU OF AFFIDAVIT OF ANNUAL ASSESSMENT WORK

John C. Lacy, being first duly sworn, deposes and says that:

1. He is an agent for Dunbar Stone Company, Inc., one of the owners of the following described unpatented lode mining claims situated in Mohave County, Arizona (the "Claims"), the location notices of which are of record in said county, and in the records of the Arizona State Office of the Bureau of Land Management under the file numbers indicated as follows:

<u>Name of Claim</u>	<u>Mohave Cty Recds</u>		<u>BLM Serial</u>
	<u>Book</u>	<u>Page</u>	<u>A MC No.</u>
Arrow 1	3421	596	353049
Arrow 2	3421	598	353050
Arrow 3	3421	600	353051
Arrow 4	3421	602	353052
Arrow 5	3421	604	353053
Arrow 6	3421	606	353054
Arrow 7	3421	608	353055
Arrow 8	3421	610	353056
Arrow 9	3421	612	353057

The Claims are situated in Section 6, Township 25 North, Range 13 West G&SR Meridian.

2. Pursuant to the 30 U.S.C. § 28f(a), as adjusted by 30 U.S.C. § 28j(c) and implemented by notice in 74 *Federal Register* 30959-62 (June 29, 2009) and as amended by the Consolidated Appropriations Act 2012, Pub. L. No. 112-74, 125 Stat. 786 (2011), the owner has paid a maintenance fee of \$140 per claim for the assessment year beginning September 1, 2013. This Certificate is in lieu of an affidavit of performance of annual assessment work or notice of intent to hold.

ENTERED INTO COMPUTER

AUG 19 2013

TS

CONCINI McDONALD YETWIN & Y

A PROFESSIONAL CORPORATION
ATTORNEYS AT LAW

ROBIN E. BARNES, RL/CP
rbarnes@dmyl.com

2525 EAST BROADWAY BOULEVARD • SUITE 200
TUCSON, ARIZONA 85716-5300
(520) 322-5000 • (520) 322-5585 (Fax)
WWW.DECONCINI-MCDONALD.COM

August 8, 2013

Via Federal Express

Arizona State Office
Bureau of Land Management
Attention: Public Room
One North Central Avenue, Suite 800
Phoenix, AZ 85004-4427

RECEIVED
BLM AZ STATE OFFICE
2013 AUG - 9 A 9:59
PHOENIX, ARIZONA

RE: **Payment of Claim Maintenance Fee; Dunbar Stone Company, Inc.**

Ladies and Gentlemen:

Delivered herewith is a check in the amount of \$1,260.00, as payment of the claim maintenance fees pursuant to the 30 U.S.C. § 28f(a), as adjusted by 30 U.S.C. § 28j(c) and implemented by notice in 74 *Federal Register* 30959-62 (June 29, 2009) and as amended by the Consolidated Appropriations Act 2012, Pub. L. No. 112-74, 125 Stat. 786 (2011). The owner has paid a maintenance fee of \$140 per claim for the assessment year beginning September 1, 2013. A copy of the Certifications of Payment of Maintenance Fee in Lieu of Affidavit of Annual Assessment Work to be recorded with the Mohave County Recorder's Office is also enclosed herewith.

Please return a date-stamped copy of this letter and the affidavits along with the receipt for payment to this office.

Thank you for your assistance and please feel free to contact me or John Lacy with any questions or concerns.

Sincerely,



Robin E. Barnes, RL/CP
Registered Landman/Certified Paralegal

reb
Enclosure
c. w/out enc. Jerry and Frances Dunbar
I:\FILES\DOCS\DUNB01\870135\LTR\O16504.DOCX

NO. OF CLAIMS 9
AMOUNT \$1260.00
RECEIPT NO. 2852807
INIT. AB

Tucson

Phoenix

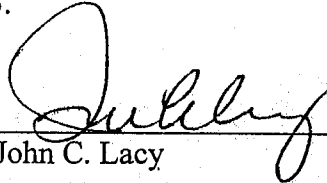
** BLM-ASO**

3. The name and address of the owners of Claims for which this Certificate is prepared are: Dunbar Stone Company, Inc., Cynthia Dunbar, Warren Dunbar, Frances Dunbar, Gerald E. Dunbar, Natalie Dunbar and Ronald Dunbar, P.O. Box 430, Chino Valley AZ 86323.

THIS IS NOT A CHANGE OF ADDRESS


4. The Claims are held and claimed by the owner for the valuable mineral contained therein.

DATED this 7^m day of August, 2013.



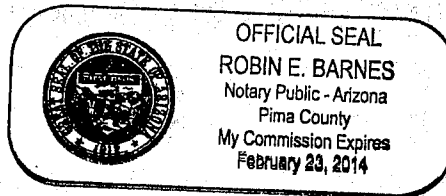
John C. Lacy

Sworn and subscribe to before me this 7th day of August, 2013, by John C. Lacy, Agent.



Notary Public

I:\FILES\DOCS\DUNB01\870135\DOC\003946.DOC



RECEIVED
BLM AZ STATE OFFICE
2013 AUG - 9 A 9:59
PHOENIX, ARIZONA

United States Department of the Interior
Bureau of Land Management
 LANDS/RECREATION & PLANNING
 ONE N CENTRAL AVE
 PHOENIX, AZ 85004 -2203
 Phone: 602-417-9200

Receipt

No: 2852807

Transaction #: 2938569	
Date of Transaction: 08/12/2013	
CUSTOMER:	
DECONCINI MCDONALD YETWIN & LACY 2525 E BROADWAY BLVD STE 200 TUCSON,AZ 85716-5300 US	

LINE #	QTY	DESCRIPTION	REMARKS	UNIT PRICE	TOTAL
1	1.00	LOCATABLE MINERALS / MINING CLAIMS- NOT NEW-UNADJUD,ONE AUTH NO. ONLY / MINING CLAIM MONEY RECEIVED CASES: AMC353049/\$1260.00	MAINT FEE PYMNT (9) 2014	- n/a -	1260.00
TOTAL:					\$1,260.00

PAYMENT INFORMATION					
1	AMOUNT:	1260.00	POSTMARKED:	08/09/2013	
	TYPE:	CHECK	RECEIVED:	08/09/2013	
	CHECK NO:	0616601163			
	NAME:	BARNES, ROBIN E 2525 E BROADWAY BLVD STE 200 TUCSON AZ 85716-5300 US			

REMARKS

This receipt was generated by the automated BLM Collections and Billing System and is a paper representation of a portion of the official electronic record contained therein.

DECONCINI McDONALD YETWIN & LACY

Ame 353049

A PROFESSIONAL CORPORATION
ATTORNEYS AT LAW

JOHN C. LACY
jlacy@dmyl.com

2525 EAST BROADWAY BOULEVARD • SUITE 200
TUCSON, ARIZONA 85716-5300
(520) 322-5000 • (520) 322-5585 (Fax)

WWW.DECONCINIMCDONALD.COM

December 27, 2012

Via Federal Express

Bureau of Land Management
Arizona State Office
Attn: Public Room
One N. Central Ave.
Phoenix, AZ 85004-2203

RECEIVED
BLM AZ STATE OFFICE
2012 DEC 28 A 9:36
PHOENIX, ARIZONA

RE: *Maintenance of Pre-1993 Lode Claims and Millsites; 2012 Appropriations Act*

Ladies and Gentlemen:

During the last couple days some attorneys and offices of the Bureau of Land Management have raised a question about the year end filings required to maintain lode mining claims, millsites and tunnelsites located prior to August 10, 1993.

The argument, as we understand it, is that an error in the language of the 2012 Appropriations Act implies that the claim maintenance fee did not apply to lode claims, millsites and tunnelsites located before August 10, 1993, which we believe would further imply that the prior law would be triggered which would in turn require the filing of a "notice of intent to hold" in the form recorded (or would be recorded) with the county to be filed with the applicable office of the Bureau of Land Management on or before December 30, 2012.

Accordingly, enclosed are the "Certifications of Payment of the Claim Maintenance Fee in Lieu of Affidavit of Assessment Work" as recorded with the applicable county and contains language that also constitutes a "notice of intent to hold." We further believe that if the above argument has any merit (which we don't) the applicable filing fee the \$10 per claim fee associated with the filing of a "notice of intent to hold" under prior law has already been paid by way of the claim maintenance fees remitted to the BLM prior to September 1, 2012 for all active mining claims, including those that were located prior to August 10, 1993.


DECONCINI McDONALD YETWIN & LACY

A PROFESSIONAL CORPORATION
ATTORNEYS AT LAW

Bureau of Land Management
December 27, 2012
Page 2

We would appreciate your filing the attached Certification with the applicable claim groups. If you have any questions, please don't hesitate to call our office.

Very Truly Yours,


John C. Lacy

mlc

Enc

c w/out enc. Gerald Dunbar (via email)

I:\FILES\DOCS\DUNB01\870135\LTR\NA5255.DOCX

RECEIVED
BLM AZ STATE OFFICE
2012 DEC 28 A 9:36
PHOENIX, ARIZONA

3

After recording, please return to:

Robin Barnes
DeConcini McDonald Yetwin & Lacy, P.C.
2525 E. Broadway Blvd., #200
Tucson, AZ 85716

FEE# 2012046561

OFFICIAL RECORDS
OF MOHAVE COUNTY
CAROL MEIER,
COUNTY RECORDER



09/05/2012 03:11 PM Fee: \$10.00

PAGE: 1 of 3

STATE OF ARIZONA)
) ss:
County of Pima)

**CERTIFICATION OF PAYMENT OF MAINTENANCE FEE
IN LIEU OF AFFIDAVIT OF ANNUAL ASSESSMENT WORK**

John C. Lacy, being first duly sworn, deposes and says that:

1. He is an agent for Dunbar Stone Company, Inc., one of the owners of the following described unpatented lode mining claims situated in Mohave County, Arizona (the "Claims"), the location notices of which are of record in said county, and in the records of the Arizona State Office of the Bureau of Land Management under the file numbers indicated as follows:

<u>Name of Claim</u>	<u>Mohave Cty Recds</u>		<u>BLM Serial A MC No.</u>
	<u>Book</u>	<u>Page</u>	
Arrow 1	3421	596	353049
Arrow 2	3421	598	353050
Arrow 3	3421	600	353051
Arrow 4	3421	602	353052
Arrow 5	3421	604	353053
Arrow 6	3421	606	353054
Arrow 7	3421	608	353055
Arrow 8	3421	610	353056
Arrow 9	3421	612	353057

RECEIVED
BLM AZ STATE OFFICE
2012 DEC 28 A 9:36
PHOENIX, ARIZONA

Lead # Amc 353049
Lead No's
JAN 07 2013
PS

The Claims are situated in Section 6, Township 25 North, Range 13 West G&SR Meridian.


2. Pursuant to the 30 U.S.C. § 28f(a), as adjusted by 30 U.S.C. § 28j(c) and implemented by notice in 74 *Federal Register* 30959-62 (June 29, 2009) and as amended by the Consolidated Appropriations Act 2012, Pub. L. No. 112-74, 125 Stat. 786 (2011), the owner has paid a maintenance fee of \$140 per claim [OR \$140 for each 20 acres of the placer claims] for the assessment year beginning September 1, 2012. This Certificate is in lieu of an affidavit of performance of annual assessment work or notice of intent to hold.

3. The name and address of the owners of Claims for which this Certificate is prepared are: Dunbar Stone Company, Inc., Cynthia Dunbar, Warren Dunbar, Frances Dunbar, Gerald E. Dunbar, Natalie Dunbar and Ronald Dunbar, P.O. Box 430, Chino Valley AZ 86323.

THIS IS NOT A CHANGE OF ADDRESS

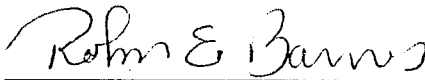
4. The Claims are held and claimed by the owner for the valuable mineral contained therein.

DATED this 13th day of August, 2012.



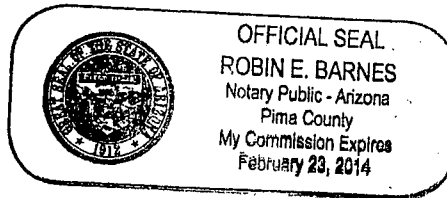
John C. Lacy

Sworn and subscribe to before me this 13th day of August, 2012, by John C. Lacy, Agent.



Notary Public

I:\FILES\DOCS\DUNB01\870135\DOCLN1293.DOC



PHOENIX, ARIZONA

2012 DEC 28 A 9:36

RECEIVED
BLM AZ STATE OFFICE

United States Department of the Interior
Bureau of Land Management
 LANDS/RECREATION & PLANNING
 ONE N CENTRAL AVE
 PHOENIX, AZ 85004 -2203
 Phone: 602-417-9200

Receipt

No: 2633129

Transaction #: 2713663	
Date of Transaction: 08/17/2012	
CUSTOMER:	
DECONCINI MCDONALD YETWIN & LACY 2525 E BROADWAY BLVD STE 200 TUCSON, AZ 85716-5300 US	

LINE #	QTY	DESCRIPTION	REMARKS	UNIT PRICE	TOTAL
1	1.00	LOCATABLE MINERALS / MINING CLAIMS-NOT NEW-UNADJUD, ONE AUTH NO. ONLY / MINING CLAIM MONEY RECEIVED CASES: AMC353049/\$1260.00	MAINT FEE PYMNT (9) 2013	- n/a -	1260.00
TOTAL:					\$1,260.00

PAYMENT INFORMATION			
1	AMOUNT:	1260.00	POSTMARKED: N/A
	TYPE:	CHECK	RECEIVED: 08/16/2012
	CHECK NO:	1214	
	NAME:	DUNBAR STONE COMPANY INC PO BOX 430 CHINO VALLEY AZ 86323 US	

REMARKS

This receipt was generated by the automated BLM Collections and Billing System and is a paper representation of a portion of the official electronic record contained therein.

RECEIVED
 BLM AZ STATE OFFICE
 2012 DEC 28 A 9:36
 PHOENIX ARIZONA

Official Receipt
Mohave County Recorder's Office

Carol Meier, Recorder
700 W Beale Street
P.O. Box 70
Kingman, AZ 86402
(928) 753-0701

Receipt: 554807

Product	Name	Extended
MINELPWAIV	Maintenance Fee Waiver Certification	\$10.00
Document # 2012046561, # Pages 3, Paid By: DECONCINI MCDONALD YETWIN & LACY PC		
Total		\$10.00
Tender (Check)		\$10.00
Check# 047435		

RECEIVED
BLM AZ STATE OFFICE
2012 DEC 28 A. 9:36
PHOENIX, ARIZONA

Thank you!

Wed Sep 05 15:11:39 MST 2012 mckeank

From: (520) 322-5000
DECONCINI MCDONALD ETAL
John C. Lacy
2525 E. Broadway Blvd.
Suite 200
Tucson, AZ 85716

Origin ID: TUSA



J12201209200325

Ship Date: 27DEC12
ActWgt: 1.0 LB
CAD: 3676665/NET3300

Delivery Address Bar Code



RECEIVED
BLM AZ STATE OFFICE
2012 DEC 28 A 9
PHOENIX, ARIZONA

SHIP TO: (520) 322-5000

BILL SENDER

Arizona State Office
Bureau of Land Management
Attn: Public Room
One N. Central Ave.
PHOENIX, AZ 85004

Ref # 291366 MCL/tm
Invoice #
PO #
Dept #

FRI - 28 DEC A1
PRIORITY OVERNIGHT

TRK# 7944 0304 6336


0201

85004

AZ-US

PHX

XH ZSYA



515G1/B2B3/AA44

After printing this label:

1. Use the 'Print' button on this page to print your label to your laser or inkjet printer.
2. Fold the printed page along the horizontal line.
3. Place label in shipping pouch and affix it to your shipment so that the barcode portion of the label can be read and scanned.

Warning: Use only the printed original label for shipping. Using a photocopy of this label for shipping purposes is prohibited and will result in additional billing charges, along with the cancellation of your FedEx account number.

Use of this system constitutes your agreement to the service conditions in the current FedEx Service Guide, available on fedex.com. FedEx will not be responsible for any claim in excess of \$100 per package, whether the result of loss, damage, delay, non-delivery, misdelivery, or misinformation, unless you declare a higher value, pay an additional charge, document your actual loss and file a timely claim. Limitations found in the current FedEx Service Guide apply. Your right to recover from FedEx for any loss, including intrinsic value of the package, loss of sales, income interest, profit, attorney's fees, costs, and other forms of damage whether direct, incidental, consequential, or special is limited to the greater of \$100 or the authorized declared value. Recovery cannot exceed actual documented loss. Maximum for items of extraordinary value is \$1,000, e.g. jewelry, precious metals, negotiable instruments and other items listed in our Service Guide. Written claims must be filed within strict time limits, see current FedEx Service Guide.



275
B
6336
12/28

Extremely Urgent

Page 1 of 2

From: (520) 322-5000
DECONCINI MCDONALD ETAL
John C. Lacy
2525 E. Broadway Blvd.
Suite 200
Tucson, AZ 85716

Origin ID: TUSA



J12201209200325

Ship Date: 27DEC12
ActWgt: 1.0 LB
CAD: 3676665/INET3300


Delivery Address Bar Code



Ref # 291366 MCL/trm
Invoice #
PO #
Dept #


SHIP TO: (520) 322-5000
Arizona State Office
Bureau of Land Management
Attn: Public Room
One N. Central Ave.
PHOENIX, AZ 85004

BILL SENDER



TRK# 7944 0304 6336
0201

XH ZSYA



519C60R31M44

FRI - 28 DEC A1
PRIORITY OVERNIGHT

85004
AZ-US
PHX

RECEIVED
BLM AZ STATE OFFICE
2012 DEC 28 A 9
PHOENIX, ARIZONA

Insert shipping document here.

DECONCINI McDONALD YETWIN & LACY

A PROFESSIONAL CORPORATION
ATTORNEYS AT LAW

ROBIN E. BARNES, CP
rbarnes@dmyl.com

2525 EAST BROADWAY BOULEVARD • SUITE 200
TUCSON, ARIZONA 85716-5300
(520) 322-5000 • (520) 322-5585 (Fax)
WWW.DECONCINIMCDONALD.COM

AMC353049

August 14, 2012

Via Federal Express

Arizona State Office
Bureau of Land Management
Attention: Public Room
One North Central Avenue, Suite 800
Phoenix, AZ 85004-4427

RECEIVED
BLM AZ STATE OFFICE
2012 AUG 16 A 9:12
PHOENIX, ARIZONA

RE: **Payment of Claim Maintenance Fee; Dunbar Stone Company, Inc.**

Ladies and Gentlemen:

Delivered herewith is a check in the amount of \$1,260.00, as payment of the claim maintenance fees pursuant to the 30 U.S.C. § 28f(a), as adjusted by 30 U.S.C. § 28j(c) and implemented by notice in 74 *Federal Register* 30959-62 (June 29, 2009) and as amended by the Consolidated Appropriations Act 2012, Pub. L. No. 112-74, 125 Stat. 786 (2011). The owner has paid a maintenance fee of \$140 per claim for the assessment year beginning September 1, 2012. A copy of the Certifications of Payment of Maintenance Fee in Lieu of Affidavit of Annual Assessment Work to be recorded with the Mohave County Recorder's Office is also enclosed herewith. Please return a date-stamped copy of this letter and the affidavits along with the receipt for payment to this office.

Thank you for your assistance and please feel free to contact me or John Lacy with any questions or concerns.

Sincerely,

Robin E. Barnes, CP
Certified Paralegal

reb

Enc.

c. w/out enc. Jerry and Frances Dunbar (via email)

NO. OF CLAIMS 9
AMOUNT \$1260.00
RECEIPT NO. 2633129
INIT. [Signature]

**** BLM-ASO****

I:\FILES\DOCS\DUNB01\870135\LTR\MU0755.DOCX

ENTERED IN COMPUTER
RE 8-22-12

Tucson

Phoenix

Flagstaff

Scottsdale

After recording, please return to:

Robin Barnes
DeConcini McDonald Yetwin & Lacy, P.C.
2525 E. Broadway Blvd., #200
Tucson, AZ 85716

PHOENIX, ARIZONA

2012 AUG 16 A 9:12

RECEIVED
BLM AZ STATE OFFICE

STATE OF ARIZONA)
) ss:
County of Pima)

CERTIFICATION OF PAYMENT OF MAINTENANCE FEE
IN LIEU OF AFFIDAVIT OF ANNUAL ASSESSMENT WORK

John C. Lacy, being first duly sworn, deposes and says that:

1. He is an agent for Dunbar Stone Company, Inc., one of the owners of the following described unpatented lode mining claims situated in Mohave County, Arizona (the "Claims"), the location notices of which are of record in said county, and in the records of the Arizona State Office of the Bureau of Land Management under the file numbers indicated as follows:

<u>Name of Claim</u>	<u>Mohave Cty Recds</u>		<u>BLM Serial</u>
	<u>Book</u>	<u>Page</u>	<u>A MC No.</u>
Arrow 1	3421	596	353049
Arrow 2	3421	598	353050
Arrow 3	3421	600	353051
Arrow 4	3421	602	353052
Arrow 5	3421	604	353053
Arrow 6	3421	606	353054
Arrow 7	3421	608	353055
Arrow 8	3421	610	353056
Arrow 9	3421	612	353057

The Claims are situated in Section 6, Township 25 North, Range 13 West G&SR Meridian.


2. Pursuant to the 30 U.S.C. § 28f(a), as adjusted by 30 U.S.C. § 28j(c) and implemented by notice in 74 *Federal Register* 30959-62 (June 29, 2009) and as amended by the Consolidated Appropriations Act 2012, Pub. L. No. 112-74, 125 Stat. 786 (2011), the owner has paid a maintenance fee of \$140 per claim [OR \$140 for each 20 acres of the placer claims] for the assessment year beginning September 1, 2012. This Certificate is in lieu of an affidavit of performance of annual assessment work or notice of intent to hold.

3. The name and address of the owners of Claims for which this Certificate is prepared are: Dunbar Stone Company, Inc., Cynthia Dunbar, Warren Dunbar, Frances Dunbar, Gerald E. Dunbar, Natalie Dunbar and Ronald Dunbar, P.O. Box 430, Chino Valley AZ 86323.

THIS IS NOT A CHANGE OF ADDRESS

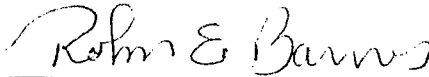
4. The Claims are held and claimed by the owner for the valuable mineral contained therein.

DATED this 13th day of August, 2012.



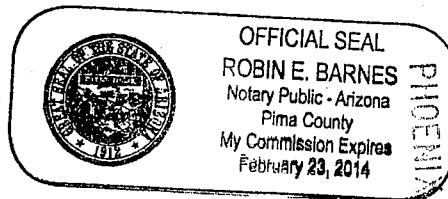
John C. Lacy

Sworn and subscribe to before me this 13th day of August, 2012, by John C. Lacy, Agent.



Notary Public

I:\FILES\DOCS\DUNB01\870135\DOCLN1293.DOC



PHOENIX ARIZONA

2012 AUG 16 A 9:12

RECEIVED
BLMAZ STATE OFFICE

From: (520) 322-5000
Laurie Andersen
DeConcini Law Firm
2525 East Broadway
Suite 200
Tucson, AZ 85716

Origin ID: TUSA



J12201207160325

Ship Date: 15AUG12
ActWgt: 1.0 LB
CAD: 5333594/INET3300

Delivery Address Bar Code



Ref # REB/870135/900934
Invoice #
PO #
Dept #

SHIP TO: (602) 417-9200

BILL SENDER

Attn: Public Room
Bureau of Land Management
1 N CENTRAL AVE STE 800

PHOENIX, AZ 85004

THU - 16 AUG A1
STANDARD OVERNIGHT

TRK# 7987 5288 2670



0201

85004

AZ-US

PHX

XH ZSYA



515G2J0C34/AA44

After printing this label:

1. Use the "Print" button on this page to print your label to your laser or inkjet printer.
2. Fold the printed page along the horizontal line.
3. Place label in shipping pouch and affix it to your shipment so that the barcode portion of the label can be read and scanned.

Warning: Use only the printed original label for shipping. Using a photocopy of this label for shipping purposes is fraudulent and could result in additional billing charges, along with the cancellation of your FedEx account number.
Use of this system constitutes your agreement to the service conditions in the current FedEx Service Guide, available on fedex.com. FedEx will not be responsible for any claim in excess of \$100 per package, whether the result of loss, damage, delay, non-delivery, misdelivery, or misinformation, unless you declare a higher value, pay an additional charge, document your actual loss and file a timely claim. Limitations found in the current FedEx Service Guide apply. Your right to recover from FedEx for any loss, including intrinsic value of the package, loss of sales, income interest, profit, attorney's fees, costs, and other forms of damage whether direct, incidental, consequential, or special is limited to the greater of \$100 or the authorized declared value. Recovery cannot exceed actual documented loss. Maximum for items of extraordinary value is \$500, e.g. jewelry, precious metals, negotiable instruments and other items listed in our Service Guide. Written claims must be filed within strict time limits, see current FedEx Service Guide.

PHOENIX, ARIZONA

2012 AUG 16 A 9:12

RECEIVED
BLMAZ STATE OFFICE

United States Department of the Interior
Bureau of Land Management
 LANDS/RECREATION & PLANNING
 ONE N CENTRAL AVE
 PHOENIX, AZ 85004 -2203
 Phone: 602-417-9200

Receipt

No: 2633129

Transaction #: 2713663	
Date of Transaction: 08/17/2012	
CUSTOMER:	
DECONCINI MCDONALD YETWIN & LACY 2525 E BROADWAY BLVD STE 200 TUCSON, AZ 85716-5300 US	

LINE #	QTY	DESCRIPTION	REMARKS	UNIT PRICE	TOTAL
1	1.00	LOCATABLE MINERALS / MINING CLAIMS-NOT NEW-UNADJUD, ONE AUTH NO. ONLY / MINING CLAIM MONEY RECEIVED CASES: AMC353049/\$1260.00	MAINT FEE PYMNT (9) 2013	- n/a -	1260.00
TOTAL:					\$1,260.00

PAYMENT INFORMATION			
1	AMOUNT:	1260.00	POSTMARKED: N/A
	TYPE:	CHECK	RECEIVED: 08/16/2012
	CHECK NO:	1214	
	NAME:	DUNBAR STONE COMPANY INC PO BOX 430 CHINO VALLEY AZ 86323 US	

REMARKS

This receipt was generated by the automated BLM Collections and Billing System and is a paper representation of a portion of the official electronic record contained therein.

DECONCINI McDONALD YETWIN & LACY

A PROFESSIONAL CORPORATION
ATTORNEYS AT LAW

ROBIN E. BARNES, CP
rbarnes@dmyl.com

2525 EAST BROADWAY BOULEVARD • SUITE 200
TUCSON, ARIZONA 85716-5300
(520) 322-5000 • (520) 322-5585 (Fax)
WWW.DECONCINIMCDONALD.COM

August 19, 2011

Amc 353049
Amc 34796

Via Federal Express

Arizona State Office
Bureau of Land Management
Attention: Public Room
One North Central Avenue, Suite 800
Phoenix, AZ 85004-4427

RE: **Payment of Claim Maintenance Fee; Dunbar Stone Company, Inc.**

Ladies and Gentlemen:

Delivered herewith is a check in the amount of \$1,260, as payment of the claim maintenance fees pursuant to the 30 U.S.C. § 28f(a), as adjusted by 30 U.S.C. § 28j(c) and implemented by notice in 74 *Federal Register* 30959-62 (June 29, 2009), for the assessment year beginning September 1, 2011, on behalf of Dunbar Stone Company, Inc. A copy of the Certifications of Payment of Maintenance Fee in Lieu of Affidavit of Annual Assessment Work to be recorded with the Mohave County Recorder's Offices is also enclosed herewith.

Please return a date-stamped copy of this letter and the affidavits along with the receipt for payment to this office. Thank you for your assistance and please feel free to contact me or John Lacy with any questions or concerns.

Sincerely,

Robin E. Barnes

Robin E. Barnes, CP
Certified Paralegal

reb

c. w/enc. Jerry and Frances Dunbar (via email)

I:\FILES\DOCS\DUNB01\870135\LTR\LO9604.DOC

AUG 31 2011
Cm

NO. OF CLAIMS 12
AMOUNT 1680
RECEIPT NO. 2412416
INIT. [Signature]
** BLM-ASO**

RECEIVED
BLM AZ STATE OFFICE
2011 AUG 23 A 8:19
PHOENIX, ARIZONA

After recording, please return to:

Robin Barnes
DeConcini McDonald Yetwin & Lacy, P.C.
2525 E. Broadway Blvd., #200
Tucson, AZ 85716

STATE OF ARIZONA)
) ss:
County of Pima)

RECEIVED
BLM AZ STATE OFFICE
2011 AUG 23 A 8:19
PHOENIX, ARIZONA

CERTIFICATION OF PAYMENT OF MAINTENANCE FEE
IN LIEU OF AFFIDAVIT OF ANNUAL ASSESSMENT WORK

Marian C. LaLonde, being first duly sworn, deposes and says that:

1. She is an agent for Dunbar Stone Company, Inc., one of the owners of the following described unpatented lode mining claims situated in Mohave County, Arizona (the "Claims"), the location notices of which are of record in said county, and in the records of the Arizona State Office of the Bureau of Land Management under the file numbers indicated as follows:

Name of Claim	Mohave Cty Recds		BLM Serial A MC No.
	Book	Page	
Arrow 1	3421	596	353049
Arrow 2	3421	598	353050
Arrow 3	3421	600	353051
Arrow 4	3421	602	353052
Arrow 5	3421	604	353053
Arrow 6	3421	606	353054
Arrow 7	3421	608	353055
Arrow 8	3421	610	353056
Arrow 9	3421	612	353057

The Claims are situated in Section 6, Township 25 North, Range 13 West G&SR Meridian.

2. Pursuant to the 30 U.S.C. § 28f(a), as adjusted by 30 U.S.C. § 28j(c) and implemented by notice in 74 *Federal Register* 30959-62 (June 29, 2009), the owner has paid a maintenance fee of \$140 per claim for the assessment year beginning September 1, 2011. This Certificate is in lieu of an affidavit of performance of annual assessment work or notice of intent to hold.

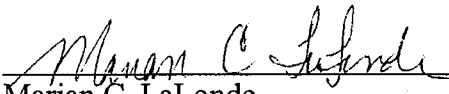
3. The name and address of the owners of Claims for which this Certificate is prepared are: Dunbar Stone Company, Inc., Cynthia Dunbar, Warren Dunbar, Frances

Dunbar, Gerald E. Dunbar, Natalie Dunbar and Ronald Dunbar, P.O. Box 430, Chino Valley AZ 86323.

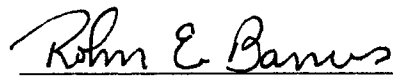
THIS IS NOT A CHANGE OF ADDRESS

4. The Claims are held and claimed by the owner for the valuable mineral contained therein.

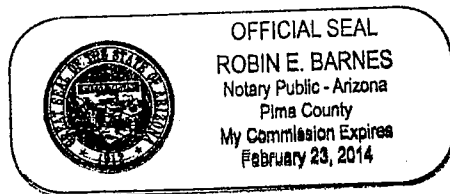
DATED this 19th day of August, 2011.


Marian C. LaLonde

Sworn and subscribe to before me this 19th day of August, 2011, by Marian C. LaLonde.


Notary Public

I:\FILES\DOCS\DUNB01\870135\DOCALN1293.DOC



RECEIVED
BLM AZ STATE OFFICE
2011 AUG 23 A 8:19
PHOENIX, ARIZONA

DECONCINI MCDONALD YETWIN & LACY

A PROFESSIONAL CORPORATION
ATTORNEYS AT LAW

ROBIN E. BARNES, CP
rbarnes@dmyl.com

2525 EAST BROADWAY BOULEVARD • SUITE 200
TUCSON, ARIZONA 85716-5300
(520) 322-5000 • (520) 322-5585 (Fax)
WWW.DECONCINIMCDONALD.COM

August 19, 2011

Via Federal Express

Arizona State Office
Bureau of Land Management
Attention: Public Room
One North Central Avenue, Suite 800
Phoenix, AZ 85004-4427

RE: Payment of Claim Maintenance Fee; Dunbar Stone Company, Inc.

Ladies and Gentlemen:

Delivered herewith is a check in the amount of \$420.00, as payment of the claim maintenance fees pursuant to the 30 U.S.C. § 28f(a), as adjusted by 30 U.S.C. § 28j(c) and implemented by notice in *74 Federal Register* 30959-62 (June 29, 2009), for the assessment year beginning September 1, 2011, on behalf of Dunbar Stone Company, Inc. A copy of the Certifications of Payment of Maintenance Fee in Lieu of Affidavit of Annual Assessment Work to be recorded with the Maricopa County Recorder's Offices is also enclosed herewith.

Please return a date-stamped copy of this letter and the affidavits along with the receipt for payment to this office. Thank you for your assistance and please feel free to contact me or John Lacy with any questions or concerns.

Sincerely,



Robin E. Barnes, CP
Certified Paralegal

RECEIVED
BLM AZ STATE OFFICE
2011 AUG 23 A 8:19
PHOENIX, ARIZONA

reb

c. w/enc. Jerry and Frances Dunbar (via email)

I:\FILES\DOCS\DUNB01\870135\LTR\LO9614.DOC

After recording, please return to:

Robin Barnes
DeConcini McDonald Yetwin & Lacy, P.C.
2525 E. Broadway Blvd., #200
Tucson, AZ 85716

RECEIVED
BLM AZ STATE OFFICE
2011 AUG 23 A 8:19
PHOENIX, ARIZONA

STATE OF ARIZONA)
) ss:
County of Pima)

CERTIFICATION OF PAYMENT OF MAINTENANCE FEE
IN LIEU OF AFFIDAVIT OF ANNUAL ASSESSMENT WORK

Marian C. LaLonde, being first duly sworn, deposes and says that:

1. She is an agent for Dunbar Stone Company, Inc., the owner of the following described unpatented lode mining claims situated in Maricopa County, Arizona (the "Claims"), the location notices of which are of record in said county, and in the records of the Arizona State Office of the Bureau of Land Management under the file numbers indicated as follows:

Name of Claim	Mohave Cty Recds		BLM Serial A MC No.
	Book	Page	
Harquahala Lime #1	2862	402	34796
Harquahala Lime #2	2862	403	34797
Harquahala Lime #3	2862	404	34798

The Claims are situated in Sections 10 and 11, Township 5 North, Range 10 West, G&SR Meridian.

2. Pursuant to the 30 U.S.C. § 28f(a), as adjusted by 30 U.S.C. § 28j(c) and implemented by notice in 74 *Federal Register* 30959-62 (June 29, 2009), the owner has paid a maintenance fee of \$140 per claim for the assessment year beginning September 1, 2011. This Certificate is in lieu of an affidavit of performance of annual assessment work or notice of intent to hold.

3. ~~The name and address of the owners of Claims for which this Certificate is prepared are Dunbar Stone Company, Inc, P.O. Box 430, Chino Valley AZ 86323.~~

THIS IS NOT A CHANGE OF ADDRESS

4. The Claims are held and claimed by the owner for the valuable mineral contained therein.

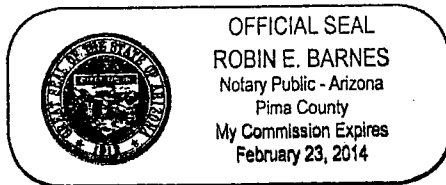
DATED this 9th day of August, 2011.

Marian C. LaLonde
Marian C. LaLonde

Sworn and subscribe to before me this 9th day of August, 2011, by Marian C. LaLonde.

Robin E. Barnes
Notary Public

I:\FILES\DOCS\DUNB01\870135\DOCLN1297.DOC



RECEIVED
BLMAZ STATE OFFICE
2011 AUG 23 A 8:19
PHOENIX, ARIZONA

From: (520) 322-5000
Laurie Andersen
DeConcini Law Firm
2525 East Broadway
Suite 200
Tucson, AZ 85716

Origin ID: TUSA



J11201104290225

Ship Date: 19AUG11
ActWgt: 1.0 LB
CAD: 5333594/INET3180

Delivery Address Bar Code



SHIP TO: (520) 322-5000


BILL SENDER

Arizona State Office
Bureau of Land Management
One North Central Ave., #800
Attn: Public Room
Phoenix, AZ 85004

Ref # #870135/REB
Invoice #
PO #
Dept #

MON - 22 AUG A1
PRIORITY OVERNIGHT

TRK# 7974 3299 5676
0201



XH ZSYA

85004
AZ-US
PHX



50FG1/EEE7/FSF4

After printing this label

1. Use the 'Print' button on this page to print your label to your laser or inkjet printer.
2. Fold the printed page along the horizontal line.
3. Place label in shipping pouch and affix it to your shipment so that the barcode portion of the label can be read and scanned.

Warning: Use only the printed original label for shipping. Using a photocopy of this label for shipping purposes is fraudulent and could result in additional billing charges, along with the cancellation of your FedEx account number.

Use of this system constitutes your agreement to the service conditions in the current FedEx Service Guide, available on fedex.com. FedEx will not be responsible for any claim in excess of \$100 per package, whether the result of loss, damage, delay, non-delivery, misdelivery or misinformation, unless you declare a higher value, pay an additional charge, document your actual loss and file a timely claim. Limitations found in the current FedEx Service Guide apply. Your right to recover from FedEx for any loss, including intrinsic value of the package, loss of sales, income interest, profit, attorney's fees, costs, and other forms of damage whether direct, incidental, consequential, or special is limited to the greater of \$100 or the authorized declared value. Recovery cannot exceed actual documented loss. Maximum for items of extraordinary value is \$500, e.g. jewelry, precious metals, negotiable instruments and other items listed in our Service Guide. Written claims must be filed within strict time limits, see current FedEx Service Guide.

Align top of FedEx Express Shipping Label here.

FedEx Ship Manager - Print Your Label(s)

Page 1 of 1

From: (520) 322-5000
Laurie Andersen
DeConcini Law Firm
2525 East Broadway
Suite 200
Tucson, AZ 85716

Origin ID: TUSA



J11201104290225
BILL SENDER

Ship Date: 19AUG11
ActWgt: 1.0 LB
CAD: 5333584/INET3180

Delivery Address Bar Code



SHIP TO: (520) 322-5000
Arizona State Office
Bureau of Land Management
One North Central Ave., #800
Attn: Public Room
Phoenix, AZ 85004

Ref # #870135/REB
Invoice #
PO #
Dept #

MON - 22 AUG A1
PRIORITY OVERNIGHT

TRK# 7974 3299 5676
0201



XH ZSYA

85004
AZ-US
PHX



50FG1/EEEZ/F5F4

After printing this label

For FedEx Express® Shipments Only

Press here to seal. Press here to seal. Press here to seal.

Sender: Please seal before shipping.

Align bottom of Peel and Stick Airbill or Pouch here.

RECEIVED
BLM AZ STATE OFFICE

2011 AUG 22 A 9:22

PHOENIX, ARIZONA

FedEx[®]
Express

Extremely Urgent

Envelope

What is the weight limit for the FedEx® Envelope rate?

Eight ounces — including the FedEx Envelope, airbill and contents (up to approximately thirty 8½" x 11" pages). If it exceeds the gross weight limit, a higher rate will apply.

What can be shipped in the FedEx Envelope?

This envelope is designed for documents. Contents should be compatible with the container and packed securely to help assure safe transportation with ordinary care in handling. Shipments within the U.S. with a value greater than US\$500 should not be shipped in this envelope. International shipments with a value in excess of US\$100 for carriage or customs should not be shipped in this envelope. Do not send cash, cash equivalent or other prohibited items. This envelope is for FedEx Express shipments only. Any other use is prohibited.

What is the FedEx limit of liability?

For shipments within the U.S., FedEx liability is limited to US\$100 for loss, damage, delay, misdelivery or nondelivery unless you declare a higher value and pay an extra charge. The maximum declared value for the contents of this envelope is US\$500. See the current FedEx Service Guide or the FedEx® US Airbill for details.

For international shipments, FedEx liability is limited to US\$100 for damage, delay or loss of shipments by surface or air and may be further limited by certain treaties, including the Warsaw Convention, typically to US\$9.07 per pound. See the current FedEx Service Guide or the FedEx® International Air Waybill for details.

Want more information?

Go to fedex.com, or call 1.800.GoFedEx 1.800.463.3339 for U.S. domestic shipments, 1.800.247.4747 for international shipments. Call your local FedEx office if you are outside the U.S.



From: (520) 322-5000
Laurie Andersen
DeConcini Law Firm
2525 East Broadway
Suite 200
Tucson, AZ 85716

Origin ID: TUSA



J11201104290225

Ship Date: 19AUG11
ActWgt: 1.0 LB
CAD: 5333594/INET3180

Delivery Address Bar Code



SHIP TO: (520) 322-5000

BILL SENDER


Arizona State Office
Bureau of Land Management
One North Central Ave., #800
Attn: Public Room
Phoenix, AZ 85004

Ref # #870135/REB
Invoice #
PO #
Dept #

MON - 22 AUG A1
PRIORITY OVERNIGHT

TRK# 7974 3299 5676

0201



XH ZSYA

85004
AZ-US
PHX



50FG1/EEE7/F5F4

After printing this label:

1. Use the 'Print' button on this page to print your label to your laser or inkjet printer.
2. Fold the printed page along the horizontal line.
3. Place label in shipping pouch and affix it to your shipment so that the barcode portion of the label can be read and scanned.

Warning: Use only the printed original label for shipping. Using a photocopy of this label for shipping purposes is fraudulent and could result in additional billing charges, along with the cancellation of your FedEx account number.
Use of this system constitutes your agreement to the service conditions in the current FedEx Service Guide, available on fedex.com. FedEx will not be responsible for any claim in excess of \$100 per package, whether the result of loss, damage, delay, non-delivery, misdelivery, or misinformation, unless you declare a higher value, pay an additional charge, document your actual loss and file a timely claim. Limitations found in the current FedEx Service Guide apply. Your right to recover from FedEx for any loss, including intrinsic value of the package, loss of sales, income interest, profit, attorney's fees, costs, and other forms of damage whether direct, incidental, consequential, or special is limited to the greater of \$100 or the authorized declared value. Recovery cannot exceed actual documented loss. Maximum for items of extraordinary value is \$500, e.g. jewelry, precious metals, negotiable instruments and other items listed in our Service Guide. Written claims must be filed within strict time limits, see current FedEx Service Guide.

RECEIVED
BLM AZ STATE OFFICE
2011 AUG 23 A 8:19
PHOENIX, ARIZONA

United States Department of the Interior
 Bureau of Land Management
 LANDS/RECREATION & PLANNING
 ONE N CENTRAL AVE
 PHOENIX, AZ 85004 -2203
 Phone: 602-417-9200

Receipt

No: 2412416

Transaction #: 2487764	
Date of Transaction: 08/23/2011	
CUSTOMER:	
DECONCINI MCDONALD YETWIN & LACY 2525 E BROADWAY BLVD STE 200 TUCSON, AZ 85716-5300 US	

LINE #	QTY	DESCRIPTION	REMARKS	UNIT PRICE	TOTAL
1	1.00	LOCATABLE MINERALS / MINING CLAIMS-NOT NEW-UNADJUD, ONE AUTH NO. ONLY / MINING CLAIM MONEY RECEIVED CASES: AMC353049/\$1680.00	MAINT-12	- n/a -	1680.00
TOTAL:					\$1,680.00

PAYMENT INFORMATION					
1	AMOUNT:	1260.00	POSTMARKED:	08/19/2011	
	TYPE:	CHECK	RECEIVED:	08/23/2011	
	CHECK NO:	21489			
	NAME:	DUNBAR STONE COMPANY INC PO BOX 430 CHINO VALLEY AZ 86323 US			
2	AMOUNT:	420.00	POSTMARKED:	08/19/2011	
	TYPE:	CHECK	RECEIVED:	08/23/2011	
	CHECK NO:	21490			
	NAME:	DUNBAR STONE COMPANY INC PO BOX 430 CHINO VALLEY AZ 86323 US			

REMARKS

This receipt was generated by the automated BLM Collections and Billing System and is a paper representation of a portion of the official electronic record contained therein.

1-26-11

SENDER: COMPLETE THIS SECTION

- Complete items 1, 2, and 3. Also complete item 4 if Restricted Delivery is desired.
- Print your name and address on the reverse so that we can return the card to you.
- Attach this card to the back of the mailpiece.

BATES LISA, DENTON, MADISON,
 TRAVIS; DUNBAR CYNTHIA,
 FRANCES, NATALIE; JOLLEY
 STEPHANIE, DUNCAN, ERIC; JOSEPH;
 TOOLEY LESLIE, ABIGAIL,
 CHEYENNE, DALLAS,
 WOOD LAUREL; DUNBAR FRANCES
 GERALD, RONALD, WARREN; LANEY
 EDDIE, HELEN
 BOX 430
 CHINO VALLEY, AZ 86323-0430
 AZ931 ROD AMC353049-121610

(Transfer from service label)

COMPLETE THIS SECTION ON DELIVERY

A. Signature

X Frances Dunbar

Agent

Addressee

B. Received by (Printed Name)

C. Date of Delivery

12-27

D. Is delivery address different from item 1? Yes

No

If YES, enter delivery address below: No

3. Service Type

Certified Mail

Express Mail

Registered

Return Receipt for Merchandise

Insured Mail


C.O.D.

4. Restricted Delivery? (Extra Fee)

Yes

7010 0780 0001 4667 0353

UNITED STATES POSTAL SERVICE



First-Class Mail
Postage & Fees Paid
USPS
Permit No. G-10

• Sender: Please print your name, address, and ZIP+4 in this box •

**U.S. DEPARTMENT OF THE INTERIOR
BUREAU OF LAND MANAGEMENT
ARIZONA STATE OFFICE
ONE NORTH CENTRAL AVENUE, SUITE 800
PHOENIX, AZ 85004-4427**



December 17, 2010

In Reply Refer To:
3800 (9310) RE
AMC353049

CERTIFIED MAIL - RETURN RECEIPT REQUESTED No. 7010 0780 0001 4667 0353

DECISION

BATES LISA, DENTON, MADISON, TRAVIS;
DUNBAR CYNTHIA, FRANCES, NATALIE;
JOLLEY STEPHANIE, DUNCAN, ERIC, JOSEPH;
TOOLEY LESLIE, ABIGAIL, CHEYENNE, DALLAS;
WOOD LAUREL; DUNBAR FRANCES, GERALD,
RONALD, WARREN; LANEY EDDIE, HELEN : This decision affects those claims shown
BOX 430 : in the block below:
CHINO VALLEY, AZ 86323-0430 :

AMC353058, 353059, 353065 - 353067, 353073, 353088, 353089, 353091, 353092
BAKER QUARRIES, BILLY COMBINED, CORVA FLAGSTONE, CORVA QUARRIE CO, GOLDEN BEAR
QUARRIES, HILLTOP COMBINED, YELLOW BIRD GROUP, YELLOW BUCK

MINING CLAIMS
DECLARED FORFEITED

The mining claims listed above have been declared forfeited for failure to file the required maintenance fee payment or small miner's maintenance fee waiver (waiver).

Claimants are required to pay an annual non-refundable maintenance fee of \$140, or submit a waiver, on or before September 1 of each year. These requirements were established by 30 (United States Code) 28-f-k, as amended, and 43 Code of Federal Regulations (CFR) 3834 and 3835.

Our records do not show receipt of a maintenance fee payment, or waiver received on or before September 1, 2010, for the 2011 assessment year, for the claims listed above. Therefore, the claims are forfeited.

This decision does not relieve you of the liability for reclamation of all areas disturbed by your activities on lands covered by the subject mining claim(s) and/or site(s). After you complete the reclamation, you must notify the authorized officer of the appropriate surface managing agency so that the authorized officer may conduct a final site inspection and determine whether you may be released from liability.

If you fail to reclaim the land to the satisfaction of the authorized officer, the surface management agency may cite you for noncompliance under its surface management regulations.

For land administered by the Bureau of Land Management (BLM), if you fail to reclaim the land to the satisfaction of the authorized officer as required in 43 CFR Subpart 3809, BLM will issue an order of noncompliance under 43 CFR 3809.601(a). If you fail to comply with the noncompliance order, BLM may take further action under 43 CFR 3809.604. Failure to conduct reclamation is a prohibited act that may subject you to criminal penalties. See 43 CFR 3809.605(h) and 43 CFR 3809.700.

This decision may be appealed to the Interior Board of Land Appeals, Office of the Secretary, in accordance with the regulations contained in 43 CFR, Part 4, and the enclosed Form 1842-1. If an appeal is taken, your notice of appeal must be filed in this office (at the above address) within 30 days from receipt of this decision. The appellant has the burden of showing that the decision appealed from is in error.

If you wish to file a petition pursuant to regulation 43 CFR 4.21 (58 FR 4939, January 19, 1993) for a stay of the effectiveness of this decision during the time that your appeal is being reviewed by the Board, the petition for a stay must accompany your notice of appeal. A petition for a stay is required to show sufficient justification based on the standards listed below. Copies of the notice of appeal and petition for a stay **must** also be submitted to each party named in this decision and to the Interior Board of Land Appeals and to the appropriate Office of the Solicitor (see 43 CFR 4.413) at the same time the original documents are filed with this office. If you request a stay, you have the burden of proof to demonstrate that a stay should be granted.

Standards for Obtaining a Stay

Except as otherwise provided by law or other pertinent regulation, a petition for a stay of a decision pending appeal shall show sufficient justification based on the following standards:

- (1) The relative harm to the parties if the stay is granted or denied,
- (2) The likelihood of the appellant's success on the merits,
- (3) The likelihood of immediate and irreparable harm if the stay is not granted, and
- (4) Whether the public interest favors granting the stay.

Please include your AMC serial number(s) on all correspondence. If additional information is required, please call Rod Ebert at 602-417-9397.

Rebecca Heick
Group Administrator
Lands and Minerals

Enclosure
REbert:lm:121710

SENDER: COMPLETE THIS SECTION**COMPLETE THIS SECTION ON DELIVERY**

- Complete items 1, 2, and 3. Also complete item 4 if Restricted Delivery is desired.
- Print your name and address on the reverse so that we can return the card to you.
- Attach this card to the back of the mailpiece, or on the front if space permits.

A. Signature

X

Lisa Bates

 Agent AddresseeB. Received by (*Printed Name*)

LISA BATES

C. Date of Delivery

11/29/00

1. Article Addressed to:

D. Is delivery address different from item 1? YesIf YES, enter delivery address below: No

NOV 30 P 2:55

PHOENIX, ARIZONA

DUNBAR STONE CO INC
 BOX 430
 CHINO VALLEY, AZ 86323
 AZ931 RE AMC353049

3. Service Type

 Certified Mail Express Mail Registered Return Receipt for Merchandise Insured Mail C.O.D.

2. Article Number

(Transfer from service label)

7010 0780 0001 4667 2630

4. Restricted Delivery? (*Extra Fee*) Yes

UNITED STATES POSTAL SERVICE



First-Class Mail
Postage & Fees Paid
USPS
Permit No. G-10

• Sender: Please print your name, address, and ZIP+4 in this box •

BUREAU OF LAND MANAGEMENT
ARIZONA STATE OFFICE
ONE NORTH CENTRAL AVENUE
SUITE 800
PHOENIX, AZ 85004-2203



OFFICIAL COPIES: /Case Files/ /SD Read/ /Section/ /Author

November 23, 2010

In Reply Refer To:
3800 (9310) RE
AMC353049

CERTIFIED MAIL - RETURN RECEIPT REQUESTED No. 7010 0780 0001 4667 2630

DECISION

DUNBAR STONE CO INC : This decision affects those claims shown
BOX 430 : in the block below:
CHINO VALLEY, AZ 86323 :

SEE ATTACHED LIST FOR CLAIM NAMES/NUMBERS BEING CLOSED

MINING CLAIMS
DECLARED FORFEITED

The mining claims listed above have been declared forfeited for failure to file the required maintenance fee payment or small miner's maintenance fee waiver (waiver).

Claimants are required to pay an annual non-refundable maintenance fee of \$140, or submit a waiver, on or before September 1 of each year. These requirements were established by 30 (United States Code) 28-f-k, as amended, and 43 Code of Federal Regulations (CFR) 3834 and 3835.

Our records do not show receipt of a maintenance fee payment, or waiver received on or before September 1, 2010, for the 2011 assessment year, for the claims listed above. Therefore, the claims are forfeited.

This decision does not relieve you of the liability for reclamation of all areas disturbed by your activities on lands covered by the subject mining claim(s) and/or site(s). After you complete the reclamation, you must notify the authorized officer of the appropriate surface managing agency so that the authorized officer may conduct a final site inspection and determine whether you may be released from liability.

If you fail to reclaim the land to the satisfaction of the authorized officer, the surface management agency may cite you for noncompliance under its surface management regulations.

For land administered by the Bureau of Land Management (BLM), if you fail to reclaim the land to the satisfaction of the authorized officer as required in 43 CFR Subpart 3809, BLM will issue an order of noncompliance under 43 CFR 3809.601(a). If you fail to comply with the noncompliance order, BLM may take further action under 43 CFR 3809.604. Failure to conduct reclamation is a prohibited act that may subject you to criminal penalties. See 43 CFR 3809.605(h) and 43 CFR 3809.700.

This decision may be appealed to the Interior Board of Land Appeals, Office of the Secretary, in accordance with the regulations contained in 43 CFR, Part 4, and the enclosed Form 1842-1. If an appeal is taken, your notice of appeal must be filed in this office (at the above address) within 30 days from receipt of this decision. The appellant has the burden of showing that the decision appealed from is in error.

If you wish to file a petition pursuant to regulation 43 CFR 4.21 (58 FR 4939, January 19, 1993) for a stay of the effectiveness of this decision during the time that your appeal is being reviewed by the Board, the petition for a stay must accompany your notice of appeal. A petition for a stay is required to show sufficient justification based on the standards listed below. Copies of the notice of appeal and petition for a stay **must** also be submitted to each party named in this decision and to the Interior Board of Land Appeals and to the appropriate Office of the Solicitor (see 43 CFR 4.413) at the same time the original documents are filed with this office. If you request a stay, you have the burden of proof to demonstrate that a stay should be granted.

Standards for Obtaining a Stay

Except as otherwise provided by law or other pertinent regulation, a petition for a stay of a decision pending appeal shall show sufficient justification based on the following standards:

- (1) The relative harm to the parties if the stay is granted or denied,
- (2) The likelihood of the appellant's success on the merits,
- (3) The likelihood of immediate and irreparable harm if the stay is not granted, and
- (4) Whether the public interest favors granting the stay.

Please include your AMC serial number(s) on all correspondence. If additional information is required, please call Rod Ebert at 602-417-9397.

Rebecca Heick
Group Administrator
Lands and Minerals

Enclosure

AThrower:lm:112310

SENDER: COMPLETE THIS SECTION

- Complete items 1, 2, and 3. Also complete item 4 if Restricted Delivery is desired.
- Print your name and address on the reverse so that we can return the card to you.
- Attach this card to the back of the mailpiece, or on the front if space permits.

1. Article Addressed to:

DUNBAR STONE CO INC
BOX 430
CHINO VALLEY, AZ 86323
AZ931 RE AMC353049

2. Article Number
(Transfer from service label)

7010 0780 0001 4667 2630

PS Form 3811, February 2004

Domestic Return Receipt

102585-02-M-1540

COMPLETE THIS SECTION ON DELIVERY

A. Signature

X *Lisa Bates*

- Agent
 Addressee

B. Received by (Printed Name)

LISA BATES

C. Date of Delivery

11/29/00

D. Is delivery address different from item 1? Yes

If YES, enter delivery address below: No

NOV 30 P 2:55

PHOENIX, ARIZONA

3. Service Type

- Certified Mail Express Mail
 Registered Return Receipt for Merchandise
 Insured Mail C.O.D.

4. Restricted Delivery? (Extra Fee)

Yes

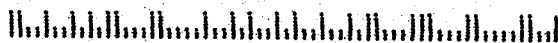
UNITED STATES POSTAL SERVICE



First-Class Mail
Postage & Fees Paid
USPS
Permit No. G-10

• Sender: Please print your name, address, and ZIP+4 in this box •

BUREAU OF LAND MANAGEMENT
ARIZONA STATE OFFICE
ONE NORTH CENTRAL AVENUE
SUITE 800
PHOENIX, AZ 85004-2203



AMC353058	BAKER QUARRIES	AMC353049	DUNBAR STONE CO INC	BOX 430	CHINO VALLEY	AZ	86323
AMC353060	CEDAR RIDGE #1	AMC353049	DUNBAR STONE CO INC	BOX 430	CHINO VALLEY	AZ	86323
AMC353061	CEDAR RIDGE #2	AMC353049	DUNBAR STONE CO INC	BOX 430	CHINO VALLEY	AZ	86323
AMC353062	CEDAR RIDGE #3	AMC353049	DUNBAR STONE CO INC	BOX 430	CHINO VALLEY	AZ	86323
AMC353063	CEDAR RIDGE #4	AMC353049	DUNBAR STONE CO INC	BOX 430	CHINO VALLEY	AZ	86323
AMC353064	CEDAR RIDGE #5	AMC353049	DUNBAR STONE CO INC	BOX 430	CHINO VALLEY	AZ	86323
AMC353068	HAWK GROVE #1	AMC353049	DUNBAR STONE CO INC	BOX 430	CHINO VALLEY	AZ	86323
AMC353069	HAWK GROVE #2	AMC353049	DUNBAR STONE CO INC	BOX 430	CHINO VALLEY	AZ	86323
AMC353070	HAWK GROVE #3	AMC353049	DUNBAR STONE CO INC	BOX 430	CHINO VALLEY	AZ	86323
AMC353071	HAWK GROVE #4	AMC353049	DUNBAR STONE CO INC	BOX 430	CHINO VALLEY	AZ	86323
AMC353072	HIGH TIME	AMC353049	DUNBAR STONE CO INC	BOX 430	CHINO VALLEY	AZ	86323
AMC353074	LONE STAR	AMC353049	DUNBAR STONE CO INC	BOX 430	CHINO VALLEY	AZ	86323
AMC353075	MORNING GLORY	AMC353049	DUNBAR STONE CO INC	BOX 430	CHINO VALLEY	AZ	86323
AMC353076	RED BIRD	AMC353049	DUNBAR STONE CO INC	BOX 430	CHINO VALLEY	AZ	86323
AMC353077	RED ROCK #1	AMC353049	DUNBAR STONE CO INC	BOX 430	CHINO VALLEY	AZ	86323
AMC353078	RED ROCK #2	AMC353049	DUNBAR STONE CO INC	BOX 430	CHINO VALLEY	AZ	86323
AMC353079	RED ROCK #3	AMC353049	DUNBAR STONE CO INC	BOX 430	CHINO VALLEY	AZ	86323
AMC353080	RED ROCK #4	AMC353049	DUNBAR STONE CO INC	BOX 430	CHINO VALLEY	AZ	86323
AMC353081	SEVEN SIDES	AMC353049	DUNBAR STONE CO INC	BOX 430	CHINO VALLEY	AZ	86323
AMC353082	SHADY RIDGE #1	AMC353049	DUNBAR STONE CO INC	BOX 430	CHINO VALLEY	AZ	86323
AMC353083	SHADY RIDGE #2	AMC353049	DUNBAR STONE CO INC	BOX 430	CHINO VALLEY	AZ	86323
AMC353084	SHADY RIDGE #3	AMC353049	DUNBAR STONE CO INC	BOX 430	CHINO VALLEY	AZ	86323
AMC353085	SHADY RIDGE #4	AMC353049	DUNBAR STONE CO INC	BOX 430	CHINO VALLEY	AZ	86323
AMC353086	SHUFFLEBOARD #3	AMC353049	DUNBAR STONE CO INC	BOX 430	CHINO VALLEY	AZ	86323
AMC353087	STRAIGHT ARROW	AMC353049	DUNBAR STONE CO INC	BOX 430	CHINO VALLEY	AZ	86323

United States Department of the Interior

Bureau of Land Management
 LANDS/RECREATION & PLANNING
 ONE N CENTRAL AVE
 PHOENIX, AZ 85004 -2203
 Phone:

Receipt

Amc 353049

No:

2203955

Transaction #: 2273910	
Date of Transaction: 08/30/2010	
CUSTOMER:	
DUNBAR STONE COMPANY, INC. PO BOX 430 CHINO VALLEY, AZ 86323-0430 US	

LINE #	QTY	DESCRIPTION	REMARKS	UNIT PRICE	TOTAL
1	1.00	LOCATABLE MINERALS / MINING CLAIMS-NOT NEW-UNADJUD, ONE AUTH NO. ONLY / MINING CLAIM MONEY RECEIVED CASES: AMC353058 \$1260.00	MAINT FEE PYMNT (9) 2011	- n/a -	1260.00
<i>move to 353049</i>				TOTAL:	\$1,260.00

PAYMENT INFORMATION			
1	AMOUNT:	1260.00	POSTMARKED: N/A
	TYPE:	CHECK	RECEIVED: 08/30/2010
	CHECK NO:	20998	
	NAME:	DUNBAR STONE COMPANY, INC. PO BOX 430 CHINO VALLEY AZ 86323-0430 US	

REMARKS
PAYMENT RECEIVED VIA MAIL WITHOUT DOCUMENTATION ENCLOSED.

This receipt was generated by the automated BLM Collections and Billing System and is a paper representation of a portion of the official electronic record contained therein.

Annabelle talk to me about this receipt.

Amc

ENTERED INTO COMPUTER
AT

2204614

DeCONCINI McDONALD YETWIN & LACY

A PROFESSIONAL CORPORATION
ATTORNEYS AT LAW

2525 EAST BROADWAY BOULEVARD • SUITE 200 • TUCSON, ARIZONA 85716-5300
(520) 322-5000 • (520) 322-5585 (Fax)

EVO DeCONCINI (1901-1986)

DENISE M. BAINTON
JOHN C. E. BARRETT
JEANNETTE L. BICKNER
ALICE W. CALLISON
MICHAEL A. CORDIER
BARRY M. COREY
DENNIS DeCONCINI
ANDREW Y. ERWIN
SHELTON L. FREEMAN
HEATHER K. GAINES
PETER B. GOLDMAN
NATHAN B. HANNAH
IVA S. HIRSCH
LAWRENCE D. HIRSCH
JAMES A. JUTRY
KRISTEN B. KLOTZ
JOHN C. LACY

MARIAN C. LALONDE
MARK D. LAMMERS
LISA SCHRINER LEWIS
MATTHEW J. MANSFIELD
NANCY J. MARCH
JOHN R. McDONALD
JARED G. PARKER
ALYCE L. PENNINGTON
JOHN C. RICHARDSON
IRA M. SCHWARTZ
LISA ANNE SMITH
SPENCER A. SMITH
SESALY O. STAMPS
GARY F. URMAN
MICHAEL R. URMAN
RICHARD M. YETWIN

BARRON & POLK, P.L.L.C. - OF COUNSEL
JOHN H. BARRON, III
JAY M. POLK

BARRETT L. KIME - OF COUNSEL
SARA J. VANCE - OF COUNSEL

August 24, 2010

7310 N. 16TH STREET, SUITE 330
PHOENIX, ARIZONA 85020
(602) 282-0500
FAX: (602) 282-0520

19 WEST BIRCH AVENUE
FLAGSTAFF, ARIZONA 86001
(928) 214-0466
FAX: (928) 214-6212

6909 E. MAIN ST.
SCOTTSDALE, ARIZONA 85251
(480) 398-3100
FAX: (480) 398-3101

1680 DUKE STREET, THIRD FLOOR
ALEXANDRIA, VA 22314
(703) 838-6200
FAX: (202) 315-3600

www.deconcinimcdonald.com

PLEASE REPLY TO TUCSON
rbarnes@dmyl.com

Via Federal Express

Arizona State Office
Bureau of Land Management
Attention: Public Room
One North Central Avenue, Suite 800
Phoenix, AZ 85004-4427

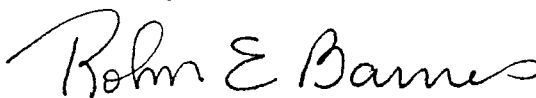
RE: Payment of Claim Maintenance Fee; Dunbar Stone Company, Inc.

Ladies and Gentlemen:

Delivered herewith is a check in the amount of \$1,260, as payment of the claim maintenance fees pursuant to the 30 U.S.C. § 28f(a), as adjusted by 30 U.S.C. § 28j(c) and implemented by notice in 74 *Federal Register* 30959-62 (June 29, 2009), for the assessment year beginning September 1, 2010, on behalf of Dunbar Stone Company, Inc. A copy of the Certifications of Payment of Maintenance Fee in Lieu of Affidavit of Annual Assessment Work to be recorded with the Mohave County Recorder's Offices is also enclosed herewith.

Please return a date-stamped copy of this letter and the affidavits along with the receipt for payment to this office. Thank you for your assistance and please feel free to contact me or John Lacy with any questions or concerns.

Sincerely,



Robin E. Barnes, CP
Certified Paralegal

rb

I:\FILES\DOCS\DUNB01\870135\LTR\KG2937.DOC

After recording, please return to:

Robin Barnes
DeConcini McDonald Yetwin & Lacy, P.C.
2525 E. Broadway Blvd., #200
Tucson, AZ 85716

STATE OF ARIZONA)
) ss:
County of Pima)

CERTIFICATION OF PAYMENT OF MAINTENANCE FEE
IN LIEU OF AFFIDAVIT OF ANNUAL ASSESSMENT WORK

Marian C. LaLonde, being first duly sworn, deposes and says that:

1. She is an agent for Dunbar Stone Company, Inc., one of the owners of the following described unpatented lode mining claims situated in Mohave County, Arizona (the "Claims"), the location notices of which are of record in said county, and in the records of the Arizona State Office of the Bureau of Land Management under the file numbers indicated as follows:

Name of Claim	Mohave Cty Recds Book	Page	BLM Serial A MC No.
Arrow 1	3421	596	353049
Arrow 2	3421	598	353050
Arrow 3	3421	600	353051
Arrow 4	3421	602	353052
Arrow 5	3421	604	353053
Arrow 6	3421	606	353054
Arrow 7	3421	608	353055
Arrow 8	3421	610	353056
Arrow 9	3421	612	353057

The Claims are situated in Section 6, Township 25 North, Range 13 West G&SR Meridian.

2. Pursuant to the 30 U.S.C. § 28f(a), as adjusted by 30 U.S.C. § 28j(c) and implemented by notice in 74 *Federal Register* 30959-62 (June 29, 2009), the owner has paid a maintenance fee of \$140 per claim for the assessment year beginning September 1, 2010. This Certificate is in lieu of an affidavit of performance of annual assessment work or notice of intent to hold.


3. The name and address of the owners of Claims for which this Certificate is prepared are: Dunbar Stone Company, Inc., Cynthia Dunbar, Warren Dunbar, Frances

Dunbar, Gerald E. Dunbar, Natalie Dunbar and Ronald Dunbar, P.O. Box 430, Chino Valley AZ 86323.


THIS IS NOT A CHANGE OF ADDRESS

4. The Claims are held and claimed by the owner for the valuable mineral contained therein.

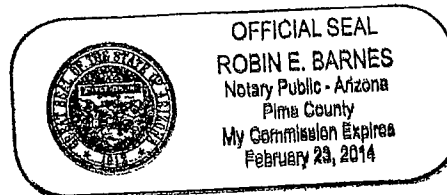
DATED this 23rd day of August, 2019.


Marian C. LaLonde

Sworn and subscribe to before me this 23rd day of August, 2010, by Marian C. LaLonde.


Notary Public

I:\FILES\DOCS\DUNB01\870135\DOCKE7596.DOC



Amc 353049

CONCINI McDONALD YETWIN & LACY

A PROFESSIONAL CORPORATION
ATTORNEYS AT LAW

2525 EAST BROADWAY BOULEVARD • SUITE 200 • TUCSON, ARIZONA 85716-5300
(520) 322-5000 • (520) 322-5585 (Fax)

EVO DeCONCINI (1901-1986)

DENISE M. BAINTON	MARIAN C. LALONDE
JOHN C. E. BARRETT	MARK D. LAMMERS
JEANNETTE L. BICKNER	LISA SCHRINER LEWIS
ALICE W. CALLISON	MATTHEW J. MANSFIELD
MICHAEL A. CORDIER	NANCY J. MARCH
BARRY M. COREY	JOHN R. McDONALD
DENNIS DeCONCINI	JARED G. PARKER
ANDREW Y. ERWIN	ALYCE L. PENNINGTON
SHELTON L. FREEMAN	JOHN C. RICHARDSON
HEATHER K. GAINES	IRA M. SCHWARTZ
PETER B. GOLDMAN	LISA ANNE SMITH
NATHAN B. HANNAH	SPENCER A. SMITH
IVA S. HIRSCH	SESALY O. STAMPS
LAWRENCE D. HIRSCH	GARY F. URMAN
JAMES A. JUTRY	MICHAEL R. URMAN
KRISTEN B. KLOTZ	RICHARD M. YETWIN
JOHN C. LACY	

7310 N. 16TH STREET, SUITE 330
PHOENIX, ARIZONA 85020
(602) 282-0500
FAX: (602) 282-0520

19 WEST BIRCH AVENUE
FLAGSTAFF, ARIZONA 86001
(928) 214-0466
FAX: (928) 214-6212

6909 E. MAIN ST.
SCOTTSDALE, ARIZONA 85251
(480) 398-3100
FAX: (480) 398-3101

1680 DUKE STREET, THIRD FLOOR
ALEXANDRIA, VA 22314
(703) 838-6200
FAX: (202) 315-3600

August 24, 2010

BARRON & POLK, P.L.L.C. - OF COUNSEL
JOHN H. BARRON, III
JAY M. POLK

BARRETT L. KIME - OF COUNSEL
SARA J. VANCE - OF COUNSEL

www.deconcinimcdonald.com

PLEASE REPLY TO TUCSON
rbarnes@dmyl.com

Via Federal Express

Arizona State Office
Bureau of Land Management
Attention: Public Room
One North Central Avenue, Suite 800
Phoenix, AZ 85004-4427

RE: **Payment of Claim Maintenance Fee; Dunbar Stone Company, Inc.**

Ladies and Gentlemen:

Delivered herewith is a check in the amount of \$1,260, as payment of the claim maintenance fees pursuant to the 30 U.S.C. § 28f(a), as adjusted by 30 U.S.C. § 28j(c) and implemented by notice in 74 *Federal Register* 30959-62 (June 29, 2009), for the assessment year beginning September 1, 2010, on behalf of Dunbar Stone Company, Inc. A copy of the Certifications of Payment of Maintenance Fee in Lieu of Affidavit of Annual Assessment Work to be recorded with the Mohave County Recorder's Offices is also enclosed herewith.

Please return a date-stamped copy of this letter and the affidavits along with the receipt for payment to this office. Thank you for your assistance and please feel free to contact me or John Lacy with any questions or concerns.

Sincerely,



Robin E. Barnes, CP
Certified Paralegal

RECEIVED
BLM AZ STATE OFFICE
2010 AUG 26 A 9:46
PHOENIX, ARIZONA

rb

I:\FILES\DOCS\DUNB01\870135\LTR\KG2937.DOC

ENTERED INTO COMPUTER

9/21/10 AT

After recording, please return to:

Robin Barnes
DeConcini McDonald Yetwin & Lacy, P.C.
2525 E. Broadway Blvd., #200
Tucson, AZ 85716

RECEIVED
BLM AZ STATE OFFICE
2010 AUG 26 A 9:47
PHOENIX, ARIZONA

STATE OF ARIZONA)
) ss:
County of Pima)

CERTIFICATION OF PAYMENT OF MAINTENANCE FEE
IN LIEU OF AFFIDAVIT OF ANNUAL ASSESSMENT WORK

Marian C. LaLonde, being first duly sworn, deposes and says that:

1. She is an agent for Dunbar Stone Company, Inc., one of the owners of the following described unpatented lode mining claims situated in Mohave County, Arizona (the "Claims"), the location notices of which are of record in said county, and in the records of the Arizona State Office of the Bureau of Land Management under the file numbers indicated as follows:

Name of Claim	Mohave Cty Recds Book	Page	BLM Serial A MC No.
Arrow 1	3421	596	327 353049
Arrow 2	3421	598	353050
Arrow 3	3421	600	353051
Arrow 4	3421	602	353052
Arrow 5	3421	604	353053
Arrow 6	3421	606	353054
Arrow 7	3421	608	353055
Arrow 8	3421	610	353056
Arrow 9	3421	612	35 353057

The Claims are situated in Section 6, Township 25 North, Range 13 West G&SR Meridian.

2. Pursuant to the 30 U.S.C. § 28f(a), as adjusted by 30 U.S.C. § 28j(c) and implemented by notice in 74 *Federal Register* 30959-62 (June 29, 2009), the owner has paid a maintenance fee of \$140 per claim for the assessment year beginning September 1, 2010. This Certificate is in lieu of an affidavit of performance of annual assessment work or notice of intent to hold.


3. The name and address of the owners of Claims for which this Certificate is prepared are: Dunbar Stone Company, Inc., Cynthia Dunbar, Warren Dunbar, Frances

Dunbar, Gerald E. Dunbar, Natalie Dunbar and Ronald Dunbar, P.O. Box 430, Chino Valley AZ 86323.

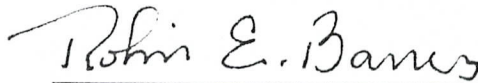
THIS IS NOT A CHANGE OF ADDRESS

4. The Claims are held and claimed by the owner for the valuable mineral contained therein.

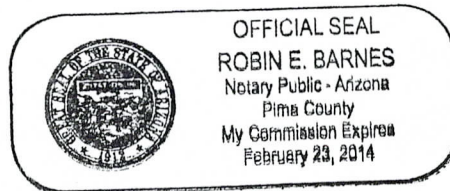
DATED this 23rd day of August, 2019.


Marian C. LaLonde

Sworn and subscribe to before me this 23rd day of August, 2010, by Marian C. LaLonde.


Notary Public

I:\FILES\DOCS\DUNB01\870135\DOC\KE7596.DOC



RECEIVED
BLM AZ STATE OFFICE
2010 AUG 26 A 9:47
PHOENIX, ARIZONA

20998

DUNBAR STONE COMPANY, INC.

P.O. BOX 430
CHINO VALLEY, AZ 86323
PH. 928-637-2592 • PH. 928-636-2273


91-527-1221

DATE 8-20-10

PAY TO THE ORDER OF Bureau of Land Mgmt

\$ 1260.00 ⁰⁰

\$1,260.00

DOLLARS  Security Features Indicated. Details on Back.

WELLS FARGO BANK, N.A.
PRESCOTT, AZ 86301

FOR White Pine Co (Star Trust)

Francis T. Dunbar ^{MP}

⑈020998⑈ ⑆122105278⑆0372833848⑈

United States Department of the Interior
Bureau of Land Management
 LANDS/RECREATION & PLANNING
 ONE N CENTRAL AVE
 PHOENIX, AZ 85004 -2203
 Phone:

Receipt

No: 2203955

Transaction #: 2273910	
Date of Transaction: 08/30/2010	
CUSTOMER:	
DUNBAR STONE COMPANY, INC. PO BOX 430 CHINO VALLEY, AZ 86323-0430 US	

LINE #	QTY	DESCRIPTION	REMARKS	UNIT PRICE	TOTAL
1	1.00	LOCATABLE MINERALS / MINING CLAIMS- NOT NEW-UNADJUD, ONE AUTH NO. ONLY / MINING CLAIM MONEY RECEIVED CASES: AMC353058/\$1260.00	MAINT FEE PYMNT (9) 2011	- n/a -	1260.00
TOTAL:					\$1,260.00

PAYMENT INFORMATION			
1	AMOUNT:	1260.00	POSTMARKED: N/A
	TYPE:	CHECK	RECEIVED: 08/30/2010
	CHECK NO:	20998	
	NAME:	DUNBAR STONE COMPANY, INC. PO BOX 430 CHINO VALLEY AZ 86323-0430 US	

REMARKS
PAYMENT RECEIVED VIA MAIL WITHOUT DOCUMENTATION ENCLOSED.

This receipt was generated by the automated BLM Collections and Billing System and is a paper representation of a portion of the official electronic record contained therein.

Receipt 2204614

AMC 24466
319322
320083
225655
31972
34315
163502
328362
361381
360635
359689
359151
363477
353049
75918
124258
353382
354858
386616
188442

SEP 15 2010

CONCINI McDONALD YETWIN & Y

A PROFESSIONAL CORPORATION
ATTORNEYS AT LAW

2525 EAST BROADWAY BOULEVARD • SUITE 200 • TUCSON, ARIZONA 85716-5300
(520) 322-5000 • (520) 322-5585 (Fax)

EVO DeCONCINI (1901-1986)

DENISE M. BAINTON
JOHN C. E. BARRETT
JEANNETTE L. BICKNER
ALICE W. CALLISON
MICHAEL A. CORDIER
BARRY M. COREY
DENNIS DECONCINI
ANDREW Y. ERWIN
SHELTON L. FREEMAN
HEATHER K. GAINES
PETER B. GOLDMAN
NATHAN B. HANNAH
IVA S. HIRSCH
LAWRENCE D. HIRSCH
JAMES A. JUTRY
KRISTEN B. KLOTZ
JOHN C. LACY

MARIAN C. LALONDE
MARK D. LAMMERS
LISA SCHRINER LEWIS
MATTHEW J. MANSFIELD
NANCY J. MARCH
JOHN R. McDONALD
JARED G. PARKER
ALYCE L. PENNINGTON
JOHN C. RICHARDSON
IRA M. SCHWARTZ
LISA ANNE SMITH
SPENCER A. SMITH
SESALY O. STAMPS
GARY F. URMAN
MICHAEL R. URMAN
RICHARD M. YETWIN

BARRON & POLK, P.L.L.C. - OF COUNSEL
JOHN H. BARRON, III
JAY M. POLK

BARRETT L. KIME - OF COUNSEL
SARA J. VANCE - OF COUNSEL

August 24, 2010

7310 N. 16TH STREET, SUITE 330
PHOENIX, ARIZONA 85020
(602) 282-0500
FAX: (602) 282-0520

19 WEST BIRCH AVENUE
FLAGSTAFF, ARIZONA 86001
(928) 214-0466
FAX: (928) 214-6212

6909 E. MAIN ST.
SCOTTSDALE, ARIZONA 85251
(480) 398-3100
FAX: (480) 398-3101

1680 DUKE STREET, THIRD FLOOR
ALEXANDRIA, VA 22314
(703) 838-6200
FAX: (703) 315-3600

www.deconcinimcdonald.com

PLEASE REPLY TO TUCSON
rbarnes@dmyl.com

Via Federal Express

Arizona State Office
Bureau of Land Management
Attention: Public Room
One North Central Avenue, Suite 800
Phoenix, AZ 85004-4427

RE: **Payment of Claim Maintenance Fee; Nevada Pacific Mining Company
Incorporated**

Ladies and Gentlemen:

Delivered herewith is a check in the amount of \$11,060, as payment of the claim maintenance fees pursuant to the 30 U.S.C. § 28f(a), as adjusted by 30 U.S.C. § 28j(c) and implemented by notice in 74 *Federal Register* 30959-62 (June 29, 2009), for the assessment year beginning September 1, 2010, on behalf of Nevada Pacific Mining Company Incorporated. A copy of the Certification of Payment of Maintenance Fee in Lieu of Affidavit of Annual Assessment Work to be recorded with the Mohave County Recorder's Office is also enclosed herewith.

Please return a date-stamped copy of this letter and the affidavit along with the receipt for payment to this office. Thank you for your assistance and please feel free to contact me or John Lacy with any questions or concerns.

Sincerely,

Robin E. Barnes

Robin E. Barnes, CP
Certified Paralegal

NO. OF CLAIMS

457

AMOUNT

62980.00

RECEIPT NO.

2041014

INIT.

[Signature]

rb

** BLM-ASO **

RECEIVED
BLM AZ STATE OFFICE
2010 AUG 26 A 9:44
PHOENIX, ARIZONA

After recording, please return to:
Robin Barnes
DeConcini McDonald Yetwin & Lacy, P.C.
2525 E. Broadway Blvd., #200
Tucson, AZ 85716

STATE OF ARIZONA)
) ss:
County of Pima)

RECEIVED
BLM AZ STATE OFFICE
2010 AUG 26 A 9 44
PHOENIX, ARIZONA

CERTIFICATION OF PAYMENT OF MAINTENANCE FEE
IN LIEU OF AFFIDAVIT OF ANNUAL ASSESSMENT WORK

Marian C. LaLonde, being first duly sworn, deposes and says that

1. She is an agent for Nevada Pacific Mining Company Incorporated, a Nevada corporation, the owner and/or lessee of the unpatented mining claims and millsites situated in the Gold Basin Mining District, Mohave County, Arizona (the "Claims"), the location notices of which are of record in said county, and in the records of the Arizona State Office of the Bureau of Land Management under the file numbers indicated on the attached Exhibit A.

2. Pursuant to the 30 U.S.C. § 28f(a), as adjusted by 30 U.S.C. § 28j(c) and implemented by notice in 74 *Federal Register* 30959-62 (June 29, 2009), the owner has paid a maintenance fee of \$140 per claim for the assessment year beginning September 1, 2010. This Certificate is in lieu of an affidavit of performance of annual assessment work or notice of intent to hold.

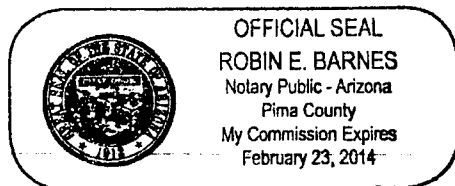
3. The name and address of the owner of the Group I and II Claims for which this Certificate is prepared is Nevada Pacific Mining Company Incorporated, P.O. Box 60610, Boulder City, NV 89006-0610. The names and address for the owners of the Group III Claims for which this Certificate is prepared are Geraldine F. Corn, Jeffery D. Ahern and Margaret Loghry, 2121 E. Monte Vista Dr., Tucson, AZ 85719. THIS IS NOT A CHANGE OF ADDRESS

4. The Claims are held and claimed by the owner for the valuable mineral contained therein, or in the case of millsites, for purposes related to mineral development.

DATED this 23rd day of August, 2010.


Marian C. LaLonde

Sworn and subscribed before me this 23rd day of August, 2010, by Marian C. LaLonde.





Notary Public

EXHIBIT A

GROUP II

Unpatented claims held by Nevada Pacific Mining Company, Incorporated located in the Gold Basin Mining District, Mohave County, Arizona:

RECEIVED
 BLM AZ STATE OFFICE
 2008 AUG 26 AM 9:45
 PHOENIX, ARIZONA

<i>Name of Claim</i>	<i>Location Date</i>	<i>Mohave Cty Book</i>	<i>Rec'ds Page</i>	<i>BLM Serial A MC No</i>
In Section 19, Township 28 North, Range 18 West:				
Ring Bear	08/13/74	234	838	24466
Ring Bear No. 4	01/14/75	255	790	24468
Ring Bear No. 5	01/14/75	255	791	24467

In Section 25, Township 28 North, Range 19 West:

Yucca No. 5	12/31/74	253	565	24475
Yucca No. 7	12/31/74	253	567	24476
Yucca No. 9	12/31/74	253	569	24477
Yucca No. 10	12/31/74	253	570	24478
Yucca No. 11	12/31/74	253	571	24479
Yucca No. 12	12/31/74	253	572	24480
Yucca No. 13	12/31/74	253	573	24481
Yucca No. 14	12/31/74	253	574	24482
Yucca No. 8	01/10/92	1994	472	319323

In Section 30, Township 28 North, Range 18 West:

Cyclops No. 1	10/19/74	245	51	24469
Cyclops No. 2	10/19/74	245	53	24470
Cyclopic King No. 1	10/03/74	241	463	24471
Cyclopic King No. 2	10/03/74	241	464	24472
Cyclopic King No. 3	10/03/74	241	465	24473
Yucca No. 15	12/31/74	253	575	24483
Yucca No. 16	12/31/74	253	576	24484
Yucca No. 17	12/31/74	253	577	24485
Yucca No. 18	12/31/74	253	578	24486
Yucca No. 19	12/31/74	253	579	24487
Yucca No. 22	01/11/75	261	466	24488
Yucca No. 23	01/11/75	261	467	24489
Yucca No. 24	01/11/75	261	468	24490
Yucca No. 25	01/11/75	261	469	24491
Yucca No. 58	01/05/75	261	502	24492
Yucca No. 59	01/05/75	261	503	24493

<i>Name of Claim</i>	<i>Location Date</i>	<i>Mohave Cty Rec'ds Book</i>	<i>Page</i>	<i>BLM Serial A MC No.</i>
Yucca No. 60	01/05/75	261	504	24494
Yucca No. 61	01/05/75	261	505	24495
Joshua No. 1	04/09/78	457	580	24496
Joshua No. 2	04/09/78	457	581	24497
Yucca No. 26	06/03/84	1028	934	225655
Yucca No. 57	02/18/92	2013	429	320083
Gold King No. 1	01/10/92	1994	470	319322

GROUP I

35

Unpatented claims held by Nevada Pacific Mining Company, Incorporated located in the Gold Basin Mining District, Mohave County, Arizona:

In Section 4, Township 27 North, Range 18 West:

P. and L.M.	05/21/53	4-D (mines)	225	31972	31
Lee No. 5	01/19/75	261	524	34317	
Lee No. 7	01/19/75	261	526	34318	
Lee No. 9	01/19/75	261	528	34319	

GROUP III

Unpatented claims held by Geraldine F. Corn, Jeffery D. Ahern and Margaret Loghry and leased to Nevada Pacific Mining Company, Incorporated located in the Gold Basin Mining District, Mohave County, Arizona:

In Sections 30 and 31, Township 28 North, Range 18 West and Sections 24 and 25, Township 28 North, Range 19 West:

<i>Name of Claim</i>	<i>Location Date</i>	<i>Mohave Cty Rec'ds Book</i>	<i>Page</i>	<i>BLM Serial A MC No.</i>
GB 32	3/17/82	799	296-297	163533 36
GB 32 Amended	9/01/93	2285	899-900	
GB 33	3/16/82	799	298-299	163534
GB 33 Amended	9/01/93	2285	901-902	
GB 34	3/16/82	799	300-301	163535
GB 34 Amended	9/01/93	2285	903-904	
GB 35	3/16/82	799	302-303	163536
GB 35 Amended	9/01/93	2275	905-906	
GBX 1	9/01/93	2285	907-908	328362
GBX 2	9/01/93	2285	909-910	328363
GBX 4	9/01/93	2285	913-914	328364

RECEIVED
 BLM AZ STATE OFFICE
 2010 AUG 29 A 9:15
 PHOENIX ARIZONA

nr

<i>Name of Claim</i>	<i>Location Date</i>	<i>Mohave Cty Rec'ds Book</i>	<i>Page</i>	<i>BLM Serial A MC No.</i>
GBX 5	9/01/93	2285	915-916	328365 ⁴³
GBX 6	9/01/93	2285	917-918	328366
GBX 7	9/01/93	2285	919-920	328367
GBX 8	9/01/93	2285	921-922	328368
GBX 9	9/01/93	2285	923-924	328369
GBX 10	9/01/93	2285	925-926	328370
GBX 11	9/01/93	2285	927-928	328371
GBX 12	9/01/93	2285	929-930	328372
GBX 13	9/01/93	2285	931-932	328373
GBX 14	9/01/93	2285	933-934	328374
GBX 15	9/01/93	2285	935-936	328375
GBX 16	9/01/93	2285	937-938	328376
GBX 17	9/01/93	2285	939-940	328377
GBX 18	9/01/93	2285	941-942	328378
GBX 19	9/01/93	2285	943-944	328379
GBX 20	9/01/93	2285	945-946	328380 ⁵⁸
GBX 21	9/01/93	2285	947-948	328381
GBX 22	9/01/93	2285	949-950	328382
GBX 23	9/01/93	2285	951-952	328383
GBX 24	9/01/93	2285	953-954	328384
GBX 25	9/01/93	2285	955-956	328385
GBX 26	9/01/93	2285	957-958	328386
GBX 27	9/01/93	2285	959-960	328387
GBX 28	9/01/93	2285	961-962	328388
GBX 29	9/01/93	2285	963-964	328389
GBX 30	9/01/93	2285	965-966	328390 ⁶⁸
GBX 33	9/01/93	2285	967-968	328391
GBX 34	9/01/93	2285	969-970	328392
GBX 35	9/01/93	2285	971-972	328393
GBX 36	9/01/93	2285	973-974	328394
GBX 37	9/01/93	2285	975-976	328395
GBX 38	9/01/93	2285	977-978	328396
GBX 39	9/01/93	2285	979-980	328397 ⁷⁵

I:\FILES\DOCS\AURU01\22071\DOC\KE7462.DOC

RECEIVED
BLM AZ STATE OFFICE
2010 AUG 26 A 9:45
PIQUEUX, ARIZONA

CONCINI McDONALD YETWIN &

A PROFESSIONAL CORPORATION
ATTORNEYS AT LAW

2525 EAST BROADWAY BOULEVARD • SUITE 200 • TUCSON, ARIZONA 85716-5300
(520) 322-5000 • (520) 322-5585 (Fax)

EVO DECONCINI (1901-1986)

DENISE M. BAINTON
JOHN C. E. BARRETT
JEANNETTE L. BICKNER
ALICE W. CALLISON
MICHAEL A. CORDIER
BARRY M. COREY
DENNIS DeCONCINI
ANDREW Y. ERWIN
SHELTON L. FREEMAN
HEATHER K. GAINES
PETER B. GOLDMAN
NATHAN B. HANNAH
IVA S. HIRSCH
LAWRENCE D. HIRSCH
JAMES A. JUTRY
KRISTEN B. KLOTZ
JOHN C. LACY

MARIAN C. LALONDE
MARK D. LAMMERS
LISA SCHRINER LEWIS
MATTHEW J. MANSFIELD
NANCY J. MARCH
JOHN R. McDONALD
JARED G. PARKER
ALYCE L. PENNINGTON
JOHN C. RICHARDSON
IRA M. SCHWARTZ
LISA ANNE SMITH
SPENCER A. SMITH
SESALY O. STAMPS
GARY F. URMAN
MICHAEL R. URMAN
RICHARD M. YETWIN

BARRON & POLK, P.L.L.C. - OF COUNSEL
JOHN H. BARRON, III
JAY M. POLK

BARRETT L. KIME - OF COUNSEL
SARA J. VANCE - OF COUNSEL

August 24, 2010

7310 N. 16TH STREET, SUITE 330
PHOENIX, ARIZONA 85020
(602) 282-0500
FAX: (602) 282-0520

19 WEST BIRCH AVENUE
FLAGSTAFF, ARIZONA 86001
(928) 214-0466
FAX: (928) 214-6212

6909 E. MAIN ST.
SCOTTSDALE, ARIZONA 85251
(480) 398-3100
FAX: (480) 398-3101

1680 DUKE STREET, THIRD FLOOR
ALEXANDRIA, VA 22314
(703) 338-6200
FAX: (202) 315-3600

www.deconcinimcdonald.com

PLEASE REPLY TO TUCSON
rbarnes@dmyl.com

Via Federal Express

Arizona State Office
Bureau of Land Management
Attention: Public Room
One North Central Avenue, Suite 800
Phoenix, AZ 85004-4427

RECEIVED
BLM AZ STATE OFFICE
2010 AUG 26 A 9 45
PHOENIX, ARIZONA

RE: **Payment of Claim Maintenance Fee; Wateringhole Productions, Inc.**

Ladies and Gentlemen:

Delivered herewith is a check in the amount of \$35,140, as payment of the claim maintenance fees pursuant to the 30 U.S.C. § 28f(a), as adjusted by 30 U.S.C. § 28j(c) and implemented by notice in 74 *Federal Register* 30959-62 (June 29, 2009), for the assessment year beginning September 1, 2010, on behalf of Wateringhole Productions, Inc. A copy of the Certification of Payment of Maintenance Fee in Lieu of Affidavit of Annual Assessment Work to be recorded with the Mohave County Recorder's Office is also enclosed herewith.

Please return a date-stamped copy of this letter and the affidavit along with the receipt for payment to this office. Thank you for your assistance and please feel free to contact me or John Lacy with any questions or concerns.

Sincerely,



Robin E. Barnes, CP
Certified Paralegal

rb

After recording, please return to:

Robin Barnes
DeConcini McDonald Yetwin & Lacy, P.C.
2525 E. Broadway Blvd., #200
Tucson, AZ 85716

STATE OF ARIZONA)
) ss:
County of Pima)

RECEIVED
BLM AZ STATE OFFICE
2010 AUG 26 A 9:45
PHOENIX, ARIZONA

CERTIFICATION OF PAYMENT OF MAINTENANCE FEE
IN LIEU OF AFFIDAVIT OF ANNUAL ASSESSMENT WORK

Marian C. LaLonde, being first duly sworn, deposes and says that:

1. She is an agent for Wateringhole Productions, Inc., a Nevada corporation, owner of the unpatented lode mining claims situated in Mohave County, Arizona (the "Claims"), the location notices of which are of record in said county, and in the records of the Arizona State Office of the Bureau of Land Management under the file numbers indicated in the attached Exhibit A.

2. Pursuant to the 30 U.S.C. § 28f(a), as adjusted by 30 U.S.C. § 28j(c) and implemented by notice in 74 *Federal Register* 30959-62 (June 29, 2009), the owner has paid a maintenance fee of \$140 per claim for the assessment year beginning September 1, 2010. This Certificate is in lieu of an affidavit of performance of annual assessment work or notice of intent to hold.

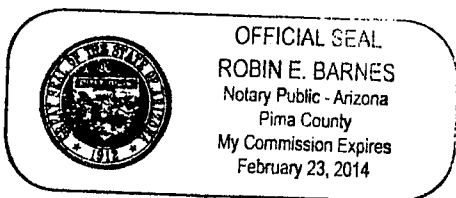
3. The name and address of the owner of Claims for which this Certificate is prepared are Wateringhole Productions, Inc. P.O. Box 60610, Boulder City, NV 89006.

4. The Claims are held and claimed by the owner for the valuable mineral contained therein.

DATED this 23rd day of August, 2010.

Marian C. LaLonde
Marian C. LaLonde

Sworn and subscribe to before me this 23rd day of August, 2010, by Marian C. LaLonde.



Robin E. Barnes
Notary Public

EXHIBIT A

The following listed unpatented mining claims are situated in Section 4, Township 27 North, Range 18 West, and Sections 30, Township 27 North, Range 18 East, G&SR Meridian, Mohave County, Arizona:

Name of Claim	Mohave Cty Recds		Fee Number	BLM Serial A MC No.
	Book	Page		
Arden 1	4938	505	2004027318	361381 ⁷⁶
Arden 2	4938	507	2004027319	361382
Arden 3	4938	509	2004027320	361383
Arden 4	4938	511	2004027321	361384
Arden 5	4938	513	2004027322	361385
Arden 6	4938	515	2004027323	361386
Arden 7	4938	517	2004027324	361387
Arden 8	4938	519	2004027325	361388
Arden 9	4938	521	2004027326	361389
Arden 10	4938	523	2004027327	361390
Arden 11	4938	525	2004027328	361391 ⁸⁶
Arden 12	4938	527	2004027329	361392
Arden 13	4938	529	2004027330	361393
Arden 14	4938	531	2004027331	361394
Arden 15	4938	533	2004027332	361395
Arden 16	4938	535	2004027333	361396
Arden 17	4938	537	2004027334	361397
Arden 18	4938	539	2004027335	361398
Arden 19	4938	541	2004027336	361399
Arden 20	4938	543	2004027337	361400
Arden 21	4938	545	2004027338	361401 ⁹⁶
Arden 22	4938	547	2004027339	361402
Arden 23	4938	549	2004027340	361403
Arden 24	4938	551	2004027341	361404
Arden 25	4938	553	2004027342	361405
Arden 26	4938	555	2004027343	361406
Arden 27	4938	557	2004027344	361407
Arden 28	4938	559	2004027345	361408
Arden 29	4938	561	2004027346	361409
Arden 30	4938	563	2004027347	361410
Arden 31	4938	565	2004027348	361411
Arden 32	4938	567	2004027349	361412 ⁹⁹

The following listed unpatented mining claims are situated in Section 1, Township 28 North, Range 18 West, and Sections 24 and 25, Township 28 North, Range 18 West, G&SR Meridian, Mohave County, Arizona:

RECEIVED
 BLM AZ STATE OFFICE
 PHOENIX
 APR 25 9 45 AM '01

109

Name of Claim	Mohave Cty Recds			BLM Serial A MC No.
	Book	Page	Fee No.	
Gap 1	4938	493	2004027312	361413 108
Gap 2	4938	495	2004027313	361414
Gap 3	4938	497	2004027314	361415
Gap 4	4938	499	2004027315	361416
Gap 5	4938	501	2004027316	361417
Gap 6	4938	503	2004027317	361418
Gap 7	4938	439	2004027285	360635
Gap 8	4938	441	2004027286	360636
Gap 9	4938	443	2004027287	360637
Gap 10	4938	445	2004027288	360638
Gap 11	4938	447	2004027289	360639
Kiwi 1	4938	449	2004027290	360642
Kiwi 2	4938	451	2004027291	360643
Kiwi 3	4938	453	2004027292	360644
Kiwi 4	4938	455	2004027293	360645
Kiwi 5	4938	457	2004027294	360646
Kiwi 6	4938	459	2004027295	360647
Kiwi 7	4938	461	2004027296	360648
Kiwi 8	4938	463	2004027297	360649
Kiwi 9	4938	465	2004027298	360650
Kiwi 10	4938	467	2004027299	360651
Kiwi 11	4938	469	2004027300	360652
Kiwi 12	4938	471	2004027301	360653
Kiwi 13	4938	473	2004027302	360654
Kiwi 14	4938	475	2004027303	360655
Kiwi 15	4938	477	2004027304	360656
Kiwi 16	4938	479	2004027305	360657
Kiwi 17	4938	481	2004027306	360658
Kiwi 18	4938	483	2004027307	360659
Kiwi 19	4938	485	2004027308	360660
Kiwi 20	4938	487	2004027309	360661
Kiwi 21	4938	489	2004027310	360662
Kiwi 22	4938	491	2004027311	360663
WIN72A	29, 28N-18W		4843 307	359707
WIN73	29, 28N-18W		4843 309	359708
WIN74	29, 28N-18W		4843 311	359709
WIN75	29, 28N-18W		4843 313	359710
WIN76	29, 28N-18W		4843 315	359711
WIN77	29, 28N-18W		4843 317	359712
WIN78	29, 28N-18W		4843 319	359713
WIN79	29, 28N-18W		4843 321	359714
WIN80	29, 28N-18W		4843 323	359715
WIN81	29, 28N-18W		4843 325	359716

RECEIVED
 BLM AZ STATE OFFICE
 PHOENIX, ARIZONA
 26 26 A 9:1

Name of Claim	Section/Tnp/Range	Mohave Cty. Book	Page	BLM A M C N NO 117 151 359718 359719 359720 359721 359722 359723 359724 359151 359152 359153 359154 359155 359156 359157 359158 359159 359160 359161 359162 359163 359164 359165 359166 359167 359168 359169 359170 359171 359172 359173 359174 359175 359176 359177 359179 359181 359183 359185 359196 359197 359198 359199	RECEIVED BLM AZ STATE OFFICE
WIN82	29, 28N-18W	4843	327	359717	
WIN83	29, 28N-18W	4843	329	359718	
WIN84	29, 28N-18W	4843	331	359719	
WIN85	29, 28N-18W	4843	333	359720	
WIN86	29, 28N-18W	4843	335	359721	
WIN87	29, 28N-18W	4843	337	359722	
WIN88	29, 28N-18W	4843	339	359723	
WIN89	29, 28N-18W	4843	341	359724	
BF1	10, 28N-19W	4815	181	359151	
BF2	10, 28N-19W	4815	183	359152	
BF3	10, 28N-19W	4815	185	359153	
BF4	10, 28N-19W	4815	187	359154	
BF5	10, 28N-19W	4815	189	359155	
BF6	10, 28N-19W	4815	191	359156	
BF7	10, 28N-19W	4815	193	359157	
BF8	10, 28N-19W	4815	195	359158	
BF9	10, 28N-19W	4815	197	359159	
BF10	10, 28N-19W	4815	199	359160	
BF11	10, 28N-19W	4815	201	359161	
BF12	10, 28N-19W	4815	203	359162	
BF13	10, 28N-19W	4815	205	359163	
BF14	10, 28N-19W	4815	207	359164	
BF15	10, 28N-19W	4815	209	359165	
BF16	10, 28N-19W	4815	211	359166	
BF17	10, 28N-19W	4815	213	359167	
BF18	10, 28N-19W	4815	215	359168	
BF19	10, 28N-19W	4815	217	359169	
BF20	10, 28N-19W	4815	219	359170	
BF21	10, 28N-19W	4815	221	359171	
BF22	10, 28N-19W	4815	223	359172	
BF23	10, 28N-19W	4815	225	359173	
BF24	10, 28N-19W	4815	227	359174	
BF25	10, 28N-19W	4815	229	359175	
BF26	10, 28N-19W	4815	231	359176	
BF27	10, 28N-19W	4815	233	359177	
FUNT20	12, 28N-19W	4819	302	359179	
FUNT22	12, 28N-19W	4819	306	359181	
FUNT24	12, 28N-19W	4819	310	359183	
FUNT26	12, 28N-19W	4819	314	359185	
SEN1	14, 28N-19W	4819	336	359196	
SEN2	14, 28N-19W	4819	338	359197	
SEN3	14, 28N-19W	4819	340	359198	
SEN4	14, 28N-19W	4819	342	359199	163

Name of Claim	Section/Tnp/Range	Mohave Cty. Book Page	BLM A MC No.
SEN5	14, 28N-19W	4819 344	359200 1a4
SEN6	14, 28N-19W	4819 346	359201
SEN7	14, 28N-19W	4819 348	359202
SEN8	14, 28N-19W	4819 350	359203
SEN9	14, 28N-19W	4819 352	359204
SEN10	14, 28N-19W	4819 354	359205
SEN11	14, 28N-19W	4819 356	359206 200
SEN12	14, 28N-19W	4819 358	359207
SEN13	14, 28N-19W	4819 360	359208
SEN14	14, 28N-19W	4819 362	359209
SEN15	14, 28N-19W	4819 364	359210
SEN16	14, 28N-19W	4819 366	359211
SEN17	14, 28N-19W	4819 368	359212
SEN18	14, 28N-19W	4819 370	359213
SEN19	14, 28N-19W	4819 372	359214
SEN20	14, 28N-19W	4819 374	359215
SEN21	14, 28N-19W	4819 376	359216
SEN22	14, 28N-19W	4819 378	359217
SEN23	14, 28N-19W	4819 380	359218
SEN24	14, 28N-19W	4819 382	359219
SEN25	14, 28N-19W	4819 384	359220
SEN26	14, 28N-19W	4819 386	359221
SEN27	14, 28N-19W	4819 388	359222
SEN28	14, 28N-19W	4819 390	359223
SEN29	14, 28N-19W	4819 392	359224
SEN30	14, 28N-19W	4819 394	359225
SEN32	14, 28N-19W	4819 396	359226
SEN33	14, 28N-19W	4819 398	359227
SEN34	14, 28N-19W	4819 400	359228
SEN35	14, 28N-19W	4819 402	359229
SEN36	14, 28N-19W	4819 404	359230
TAP1	22, 28N-19W	4819 264	359231
TAP2	22, 28N-19W	4819 266	359232
TAP3	22, 28N-19W	4819 268	359233
TAP4	22, 28N-19W	4819 270	359234
TAP5	22, 28N-19W	4819 272	359235
TAP6	22, 28N-19W	4819 274	359236
TAP7	22, 28N-19W	4819 276	359237
TAP8	22, 28N-19W	4819 278	359238
TAP9	22, 28N-19W	4819 280	359239
TAP10	22, 28N-19W	4819 282	359240
TAP11	22, 28N-19W	4819 284	359241
TAP12	22, 28N-19W	4819 286	359242 136

2010 AUG 26 A 9:45

RECEIVED
BLM AZ STATE OFFICE

Name of Claim	Section/Tnp/Range	Mohave Cty. Book Page	BLM A MC No.
TAP13	22, 28N-19W	4819 288	359243
TAP14	22, 28N-19W	4819 290	359244
TAP15	22, 28N-19W	4819 292	359245
TAP16	22, 28N-19W	4819 294	359246
TAP17	22, 28N-19W	4819 296	359247
TAP18	22, 28N-19W	4819 298	359248
WIN1	26, 28N-19W	4815 109	359249
WIN2	26, 28N-19W	4815 111	359250
WIN3	26, 28N-19W	4815 113	359251
WIN4	26, 28N-19W	4815 115	359252
WIN5	26, 28N-19W	4815 117	359253
WIN6	26, 28N-19W	4815 119	359254
WIN7	26, 28N-19W	4815 121	359255
WIN8	26, 28N-19W	4815 123	359256
WIN9	26, 28N-19W	4815 125	359257
WIN10	26, 28N-19W	4815 127	359258
WIN11	26, 28N-19W	4815 129	359259
WIN12	26, 28N-19W	4815 131	359260
WIN13	26, 28N-19W	4815 133	359261
WIN14	26, 28N-19W	4815 135	359262
WIN15	26, 28N-19W	4815 137	359263
WIN16	26, 28N-19W	4815 139	359264
WIN17	26, 28N-19W	4815 141	359265
WIN18	26, 28N-19W	4815 143	359266
WIN19	24, 28N-19W	4815 145	359267
WIN20	24, 28N-19W	4815 147	359268
WIN21	24, 28N-19W	4815 149	359269
WIN22	24, 28N-19W	4815 151	359270
WIN23	24, 28N-19W	4815 153	359271
WIN24	24, 28N-19W	4815 155	359272
WIN25	24, 28N-19W	4815 157	359273
WIN26	24, 28N-19W	4815 159	359274
WIN27	24, 28N-19W	4815 161	359275
WIN28	24, 28N-19W	4815 163	359276
WIN29	24, 28N-19W	4815 165	359277
WIN30	24, 28N-19W	4815 167	359278
WIN31	24, 28N-19W	4815 169	359279
WIN32	24, 28N-19W	4815 171	359280
WIN33	24, 28N-19W	4815 173	359281
WIN34	24, 28N-19W	4815 175	359282
WIN35	24, 28N-19W	4815 177	359283
WIN36	24, 28N-19W	4815 179	359284
WIN37	32, 28N-18W	4819 442	359285

237

RECEIVED
 BLM STATE OFFICE
 2018 AUG 26 9:49 AM
 PHOENIX, ARIZONA

279

Name of Claim	Section/Tnp/Range	Mohave Cty. Book Page	BLM A MC No.
WIN38	32, 28N-18W	4819 444	359286
WIN39	32, 28N-18W	4819 446	359287
WIN40	32, 28N-18W	4819 448	359288
WIN41	32, 28N-18W	4819 450	359289
WIN42	32, 28N-18W	4819 452	359290
WIN43	32, 28N-18W	4819 454	359291
WIN44	32, 28N-18W	4819 456	359292
WIN45	32, 28N-18W	4819 458	359293
WIN46	32, 28N-18W	4819 460	359294
WIN47	32, 28N-18W	4819 462	359295
WIN48	32, 28N-18W	4819 464	359296
WIN49	32, 28N-18W	4819 466	359297
WIN50	32, 28N-18W	4819 468	359298
WIN51	32, 28N-18W	4819 470	395299
WIN52	32, 28N-18W	4819 472	359300
WIN53	32, 28N-18W	4819 474	359301
WIN54	32, 28N-18W	4819 476	359302
WIN55	32, 28N-18W	4819 406	359303
WIN56	32, 28N-18W	4819 408	359304
WIN57	32, 28N-18W	4819 410	359305
WIN58	32, 28N-18W	4819 412	359306
WIN59	32, 28N-18W	4819 414	359307
WIN60	32, 28N-18W	4819 416	359308
WIN61	32, 28N-18W	4819 418	359309
WIN62	32, 28N-18W	4819 420	359310
WIN63	32, 28N-18W	4819 422	359311
WIN64	32, 28N-18W	4819 424	359312
WIN65	32, 28N-18W	4819 426	359313
WIN66	32, 28N-18W	4819 428	359314
WIN67	32, 28N-18W	4819 430	359315
WIN68	32, 28N-18W	4819 432	359316
WIN69	32, 28N-18W	4819 434	359317
WIN70	32, 28N-18W	4819 436	359318
WIN71	32, 28N-18W	4819 438	359319
WIN72	32, 28N-18W	4819 440	359320
SEN 37	15, 28N-19W	4938 435	360664
SEN 38	15, 28N-19W	4938 437	360665
Bug 1	26 - 28N - 20W	5313 364	363477
Bug 2	26 - 28N - 20W	5313 366	363478
Bug 3	26 - 28N - 20W	5313 368	363479
Bug 4	26 - 28N - 20W	5313 370	363480
Bug 5	26 - 28N - 20W	5313 372	363481
Bug 6	26 - 28N - 20W	5313 374	363482

280

300

RECEIVED
 BLM AZ STATE OFFICE
 200 AUG 26 A 11:05 AM
 PHOENIX, ARIZONA

322

Name of Claim	Section/Tnp/Range	Mohave Cty. Book	Page	BLM A MC No.
Bug 7	26 - 28N - 20W	5313	376	³²³ 363483
Bug 8	26 - 28N - 20W	5313	378	²²⁴ 363484
Bug 9	26 - 28N - 20W	5313	380	³²⁵ 363485
Bug 10	26 - 28N - 20W	5313	382	³²⁶ 363486

H:\FILES\DOCS\AURU01\220711\DOC\KE7473.DOC

RECEIVED
 BLM AZ STATE OFFICE
 2010 AUG 26 A 9:46
 PHOENIX, ARIZONA

CONCINI McDONALD YETWIN & Y

A PROFESSIONAL CORPORATION
ATTORNEYS AT LAW
2525 EAST BROADWAY BOULEVARD • SUITE 200 • TUCSON, ARIZONA 85716-5300
(520) 322-5000 • (520) 322-5585 (Fax)

EVO DECONCINI (1901-1986)

DENISE M. BAINTON	MARIAN C. LALONDE
JOHN C. E. BARRETT	MARK D. LAMMERS
JEANNETTE L. BICKNER	LISA SCHRINER LEWIS
ALICE W. CALLISON	MATTHEW J. MANSFIELD
MICHAEL A. CORDIER	NANCY J. MARCH
BARRY M. COREY	JOHN R. McDONALD
DENNIS DECONCINI	JARED G. PARKER
ANDREW Y. ERWIN	ALYCE L. PENNINGTON
SHELTON L. FREEMAN	JOHN C. RICHARDSON
HEATHER K. GAINES	IRA M. SCHWARTZ
PETER B. GOLDMAN	LISA ANNE SMITH
NATHAN B. HANNAH	SPENCER A. SMITH
IVA S. HIRSCH	SESALY O. STAMPS
LAWRENCE D. HIRSCH	GARY F. URMAN
JAMES A. JUTRY	MICHAEL R. URMAN
KRISTEN B. KLOTZ	RICHARD M. YETWIN
JOHN C. LACY	

BARRON & POLK, P.L.L.C. - OF COUNSEL
JOHN H. BARRON, III
JAY M. POLK

BARRETT L. KIME - OF COUNSEL
SARA J. VANCE - OF COUNSEL

7310 N. 16TH STREET, SUITE 330
PHOENIX, ARIZONA 85020
(602) 282-0500
FAX: (602) 282-0520

19 WEST BIRCH AVENUE
FLAGSTAFF, ARIZONA 86001
(928) 214-0466
FAX: (928) 214-6212

6909 E. MAIN ST.
SCOTTSDALE, ARIZONA 85251
(480) 398-1100
FAX: (480) 398-3101

1680 DUKE STREET, THIRD FLOOR
ALEXANDRIA, VA 22314
(703) 838-6200
FAX: (202) 315-3600

August 24, 2010

www.deconcinimcdonald.com

PLEASE REPLY TO TUCSON
rbarnes@dmyl.com

Via Federal Express

Arizona State Office
Bureau of Land Management
Attention: Public Room
One North Central Avenue, Suite 800
Phoenix, AZ 85004-4427

RE: **Payment of Claim Maintenance Fee; Redstone Resources Corporation**

Ladies and Gentlemen:

Delivered herewith is a check in the amount of \$17,780, as payment of the claim maintenance fees pursuant to the 30 U.S.C. § 28f(a), as adjusted by 30 U.S.C. § 28j(c) and implemented by notice in 74 *Federal Register* 30959-62 (June 29, 2009), for the assessment year beginning September 1, 2010, on behalf of Redstone Resources Corporation. A copy of the Certification of Payment of Maintenance Fee in Lieu of Affidavit of Annual Assessment Work to be recorded with the Yavapai County Recorder's Office is also enclosed herewith.

Please return a date-stamped copy of this letter and the affidavit along with the receipt for payment to this office. Thank you for your assistance and please feel free to contact me or John Lacy with any questions or concerns.

Sincerely,



Robin E. Barnes, CP
Certified Paralegal

RECEIVED
BLM/AZ STATE OFFICE
2010 AUG 26 A 9:47
TUCSON, ARIZONA

After recording, please return to:

Robin E. Barnes
DeConcini McDonald Yetwin & Lacy, P.C.
2525 E. Broadway Blvd., #200
Tucson, AZ 85716

PHOENIX, ARIZONA

2010 AUG 26 A 9:47

RECEIVED
BLM AZ STATE OFFICE

STATE OF ARIZONA)
) ss:
County of Pima)

CERTIFICATION OF PAYMENT OF MAINTENANCE FEE
IN LIEU OF AFFIDAVIT OF ANNUAL ASSESSMENT WORK

Marian C. LaLonde, being first duly sworn, deposes and says that:

1. She is an agent for Redstone Resources Corporation, a Nevada corporation, owner of the unpatented lode mining claims and millsites situated in Yavapai County, Arizona (the "Claims"), the location notices of which are of record in said county, and in the records of the Arizona State Office of the Bureau of Land Management under the file numbers indicated in the attached Exhibit A.

2. Pursuant to the 30 U.S.C. § 28f(a), as adjusted by 30 U.S.C. § 28j(c) and implemented by notice in 74 *Federal Register* 30959-62 (June 29, 2009), the owner has paid a maintenance fee of \$140 per claim for the assessment year beginning September 1, 2010. This Certificate is in lieu of an affidavit of performance of annual assessment work or notice of intent to hold.

3. The name and address of the owner of Claims for which this Certificate is prepared are Redstone Resources Corporation, 10920 W. Alameda Ave., Ste. 207, Lakewood CO 80226. THIS IS NOT A CHANGE OF ADDRESS

4. The Claims are held and claimed by the owner for the valuable mineral contained therein.

DATED this 23rd day of August, 2010.

Marian C. LaLonde
Marian C. LaLonde

Sworn and subscribe to before me this 23rd day of August, 2010, by Marian C. LaLonde, Agent for Redstone Resources Corporation.

Robin E. Barnes
Notary Public

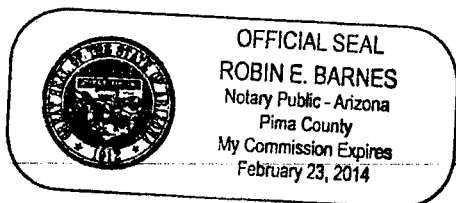


EXHIBIT A

The following unpatented lode mining claims situated in the Walnut Grove Mining District, Yavapai County, Arizona, the location notices of which are of record in the office of the Recorder of Yavapai County, Arizona and the Arizona State office of the Bureau of Land Management as follows:

Name of Claim	Book of Official Records	Page Number	A MC Number	Location Date
Mistake Fraction No. 1	761	114	75989	6-21-1972
Mistake Fraction No. 2	761	115	75990	6-20-1972
Mistake No. 1	761	116	75991	6-20-1972
Mistake No. 2	761	117	75992	6-20-1972
Mistake No. 3	761	118	75993	6-20-1972
Mistake No. 4	761	119	75994	6-20-1972
Mistake No. 5	761	120	75995	6-20-1972
Mistake No. 6	761	121	75996	6-21-1972
Mistake No. 7	761	122	75997	6-21-1972
Mistake No. 8	761	123	75998	6-21-1972
Mistake No. 9	761	124	75999	6-21-1972
Mistake No. 10	761	125	76000	6-21-1972
Mistake No. 11	761	126	76001	6-21-1972
Mistake No. 12	761	127	76002	6-21-1972
Mistake No. 13	761	128	76003	6-21-1972
Mistake No. 14	761	129	76004	6-21-1972
Mistake No. 15	761	130	76005	6-21-1972
Mistake No. 16	761	131	76006	6-21-1972
Mistake No. 17	761	132	76007	6-21-1972
Mistake No. 18	761	133	76008	6-21-1972
The Last Mistake	761	134	76009	6-21-1972
Lois No. 1	464	551	75979	9-1-1967
Lois No. 2	464	552	75980	9-1-1967
Lois No. 3	464	553	75981	9-1-1967
Lois No. 4	464	554	75982	9-1-1967
Lois No. 5	464	555	75983	9-1-1967
Lois No. 6	464	556	75984	9-1-1967
Lois No. 17	464	557	75985	9-1-1967
Lois No. 18	464	558	75986	9-1-1967
Lois No. 19	464	559	75987	9-1-1967
Lois No. 20	464	560	75988	9-1-1967
Zonia No. 2	1358	591-592	124258	1-30-1981
Zonia No. 5	1358	593-594	124259	1-30-1981
Zonia No. 6	1358	595-596	124260	1-30-1981
Zonia No. 7	1358	597-598	124261	1-30-1981
Zonia No. 8	1358	599-600	124262	1-30-1981
Zonia No. 9	1358	601-602	124263	1-30-1981
Zonia No. 10	1358	603-604	124264	1-30-1981

RECEIVED
 BLM ARIZONA
 2010 JUN 20 A
 PHOENIX ARIZONA

336

313

Name of Claim	Book of Official Records	Page Number	A MC Number	Location Date
Zonia No. 11	1358	605-606	124265	1-30-1981
Zonia No. 14	1358	607-608	124266	1-30-1981
Zonia No. 15	1358	609-610	124267	1-30-1981
Zonia No. 16	1358	611-612	124268	1-30-1981
Zonia No. 17	1358	613-614	124269	1-30-1981
Zonia No. 18	1358	615-616	124270	1-30-1981
Zonia No. 19	1358	617-618	124271	1-30-1981
Zonia No. 20	1358	619-620	124272	1-30-1981
Zonia No. 21	1358	621-622	124273	1-30-1981
Zonia No. 22	1358	623-624	124274	1-30-1981
Zonia No. 23	1358	625-626	124275	1-30-1981
Zonia No. 24	1358	627-628	124276	1-30-1981
Copper King No. 1	1358	635-636	124280	1-30-1981
Copper King No. 3	1358	637-638	124281	1-30-1981
Copper King No. 4	1358	639-640	124282	1-30-1981
Scott No. 1	1358	641-642	124283	1-30-1981
Scott No. 2	1358	643-644	124284	1-30-1981
Copper Bar No. 2	1358	645-646	124285	1-30-1981
Triad No. 1	3739	235	353382	2-16-2000
Triad No. 2	3739	234	353383	2-16-2000
Triad No. 3	3739	233	353384	2-16-2000

Name of Claim	Book of Mines	Page	A MC No.	Location Date
Copper Crown No. 1	147	155	76047	9-19-1938
Copper Crown No. 2	147	156	76048	9-19-1938
Copper Crown No. 3	147	157	76049	9-19-1938
Copper Crown No. 4	151	331	76050	7-2-1942
Copper Crown No. 5	151	332	76051	7-2-1942
Copper Crown No. 6	151	333	76052	7-2-1942
Copper Crown No. 7	151	334	76053	7-2-1942
Copper Crown No. 8	151	335	76054	7-2-1942
Gold Crown	159	400	76046	12-3-1951

Name of Claim	Book of Official Records	Page	A MC No.	Location Date
Copper Crown No. 9	55	111	76055	6-1-1955
Copper Crown No. 10	7	186	76056	7-14-1952
Copper Crown No. 11	112	112	76057	6-1-1955
Copper Crown 13	560	929	76058	7-23-1969
Copper Crown No. 14	204	204	76059	11-4-1955
Copper Crown No. 15	64	179	76060	12-12-1955
Copper Crown No. 16	64	180	76061	12-12-1955
Copper Crown No. 17	64	181	76062	12-12-1955
Copper Crown No. 18	68	385	76063	2-7-1956

Name of Claim	Book of Official Records	Page	A MC No.	Location Date
Copper Crown No. 19	68	386	76064	2-7-1956
Copper Crown No. 20	68	387	76065	2-7-1956
Copper Crown No. 21	68	388	76066	2-7-1956
Copper Crown No. 22	68	389	76067	2-7-1956
Copper Crown No. 23	68	390	76068	2-7-1956
Copper Crown No. 24	68	391	76069	2-7-1956
Copper Crown No. 25	68	392	76070	2-7-1956
Copper Crown No. 26	68	393	76071	2-7-1956
Copper Crown No. 27	83	74	76072	8-11-1956
Copper Crown No. 28	73	402	76073	3-7-1956
Copper Crown No. 29	73	403	76074	3-7-1956
Copper Crown No. 30	73	404	76075	3-7-1956
Copper Crown No. 31	73	405	76076	3-7-1956
Copper Crown No. 32	83	75	76077	8-11-1956
Copper Crown No. 33	112	374	76078	9-1-1957
Copper Crown No. 34	112	375	76079	9-1-1957
Copper Crown No. 35	112	376	76080	9-1-1957
Copper Crown No. 36	560	930	76081	7-20-1969
Copper Crown No. 37	560	931	76082	7-20-1969
Copper Crown No. 38	560	932	76083	7-21-1969
Copper Crown No. 39	560	933	76084	7-21-1969
Copper Crown No. 40	560	934	76085	7-20-1969
Copper Crown No. 41	560	935	76086	7-21-1969
Copper Crown No. 42	560	936	76087	7-22-1969
Copper Crown No. 43	560	937	76088	7-22-1969
Copper Crown No. 44	560	938	76089	7-22-1969
Copper Crown No. 45	560	939	76090	7-22-1969
Copper Crown No. 46	560	940	76091	7-22-1969
Copper Crown No. 47	560	941	76092	7-23-1969
Copper Crown No. 48	560	942	76093	7-23-1969
Copper Crown No. 49	560	943	76094	7-23-1969
Copper Crown No. 50	560	944	76095	7-23-1969
Copper Crown No. 51	560	945	76096	7-23-1969
Amended	706	403		
Copper Crown # 52	4551	245	386616	9-1-2007
Copper Crown No. 53	1484	185	188442	9-8-1982
N-30	3798	672	354858	10-4-2000
N-31	3798	671	354859	10-4-2000
N-32	3798	670	354860	10-5-2000
N-34	3798	669	354861	10-4-2000
N-35	3798	668	354862	10-4-2000
N-36	3798	667	354863	10-5-2000
N-37	3798	666	354864	10-5-2000
N-38	3798	665	354865	11-6-2000
N-39	3798	664	354866	11-6-2000

Name of Claim	Book of Official Records	Page	A MC No.	Location Date
N-40	3798	663	451 354867	11-6-2000

The following unpatented millsites are situated in the Walnut Grove Mining District, Yavapai County, Arizona, the location notices of which are on record in the office of the Recorder of Yavapai County, Arizona, and the Arizona State Office of the Bureau of Land Management as follows:

Name of Claim	Book of Official Records	Page	A MC No.	Location Date
Receiving Shop	3739	236	353385	2-16-2000
Pumping Station	3739	237	353386	2-16-2000

Name of Claim	Book of Official Records	Page Number	A MC Number	Location Date
Redstone Fraction No. 1	4663	389	396573	4-20-2009
Redstone Fraction No. 2	4724	172	399303	2-17-2010
Redstone Fraction No. 3	4724	173	399304	2-17-2010

I:\FILES\DOCS\SGV001\280621\DOC\KF2270.DOC

RECEIVED
 BLM AZ STATE OFFICE
 2010 AUG 26 A 9:47
 PHOENIX, ARIZONA

From: Origin ID: TUSA (520) 322-5000
Karen Kanna
DeConcini Law Firm
2525 East Broadway
Suite 200
Tucson, AZ 85716




Ship Date: 24AUG10
ActWgt: 1.0 LB
CAD: 5333594/INET3060

Delivery Address Bar Code



Ref # #220711/280621REB
Invoice #
PO #
Dept #

SHIP TO: (520) 322-5000 BILL SENDER
Arizona State Office
Bureau of Land Management
One North Central Ave., #800
Attn: Public Room
Phoenix, AZ 85004



TRK# 7989 7930 4640
0201


WED - 25 AUG A1
PRIORITY OVERNIGHT

85004

AZ-US

PHX

XH ZSYA



5964/2304/RA24

After printing this label:

1. Use the 'Print' button on this page to print your label to your laser or inkjet printer.
2. Fold the printed page along the horizontal line.
3. Place label in shipping pouch and affix it to your shipment so that the barcode portion of the label can be read and scanned.

Warning: Use only the printed original label for shipping. Using a photocopy of this label for shipping purposes is fraudulent and could result in additional billing charges, along with the cancellation of your FedEx account number.
Use of this system constitutes your agreement to the service conditions in the current FedEx Service Guide, available on fedex.com. FedEx will not be responsible for any claim in excess of \$100 per package, whether the result of loss, damage, delay, non-delivery, misdelivery, or misinformation, unless you declare a higher value, pay an additional charge, document your actual loss and file a timely claim. Limitations found in the current FedEx Service Guide apply. Your right to recover from FedEx for any loss, including intrinsic value of the package, loss of sales, income interest, profit, attorney's fees, costs, and other forms of damage whether direct, incidental, consequential, or special is limited to the greater of \$100 or the authorized declared value. Recovery cannot exceed actual documented loss. Maximum for items of extraordinary value is \$500, e.g. jewelry, precious metals, negotiable instruments and other items listed in our Service Guide. Written claims must be filed within strict time limits, see current FedEx Service Guide.

This site is protected by copyright and trademark laws under US and International law. All rights reserved. © 1995- 2010 FedEx

RECEIVED
BLM AZ STATE OFFICE
2010 AUG 26 A 9:47
PHOENIX, ARIZONA

United States Department of the Interior
 Bureau of Land Management
 LANDS/RECREATION & PLANNING
 ONE N CENTRAL AVE
 PHOENIX, AZ 85004 -2203
 Phone:

Receipt

No: 2204614

Transaction #: 2274581	
Date of Transaction: 08/30/2010	
CUSTOMER:	DECONCINI MCDONALD YETWIN & LACY 2525 E BROADWAY BLVD STE 200 TUCSON, AZ 85716-5300 US

LINE #	QTY	DESCRIPTION	REMARKS	UNIT PRICE	TOTAL
1	1.00	LOCATABLE MINERALS / MINING CLAIMS-NOT NEW-UNADJUD, ONE AUTH NO. ONLY / MINING CLAIM MONEY RECEIVED CASES: AMC24466/\$63980.00	MAINT 2011-457	- n/a -	63980.00
TOTAL:					\$63,980.00

PAYMENT INFORMATION					
1	AMOUNT:	17780.00	POSTMARKED:	N/A	
	TYPE:	CHECK	RECEIVED:	08/30/2010	
	CHECK NO:	004072			
	NAME:	DECONCINI MCDONALD YETWIN & LACY 2525 E BROADWAY BLVD STE 200 TUCSON AZ 85716-5300 US			
2	AMOUNT:	11060.00	POSTMARKED:	N/A	
	TYPE:	CHECK	RECEIVED:	08/30/2010	
	CHECK NO:	004074			
	NAME:	DECONCINI MCDONALD YETWIN & LACY 2525 E BROADWAY BLVD STE 200 TUCSON AZ 85716-5300 US			
3	AMOUNT:	35140.00	POSTMARKED:	N/A	
	TYPE:	CHECK	RECEIVED:	08/30/2010	
	CHECK NO:	004075			
	NAME:	DECONCINI MCDONALD YETWIN & LACY 2525 E BROADWAY BLVD STE 200 TUCSON AZ 85716-5300 US			

official electronic record contained therei

DeCONCINI McDONALD YETWIN & LACY

AMC 353049

A PROFESSIONAL CORPORATION
ATTORNEYS AT LAW

2525 EAST BROADWAY BOULEVARD • SUITE 200 • TUCSON, ARIZONA 85716-5300
(520) 322-5000 • (520) 322-5585 (Fax)

EVO DeCONCINI (1901-1986)

DENISE M. BAINTON
JOHN C. E. BARRETT
ALICE W. CALLISON
MICHAEL A. CORDIER
BARRY M. COREY
DENNIS DeCONCINI
ANDREW Y. ERWIN
SHELTON L. FREEMAN
HEATHER K. GAINES
NATHAN B. HANNAH
LAWRENCE D. HIRSCH
JAMES A. JUTRY
KRISTEN B. KLOTZ
JOHN C. LACY
MARIAN C. LALONDE
MARK D. LAMMERS

LISA SCHRINER LEWIS
NANCY J. MARCH
JOHN R. McDONALD
JARED G. PARKER
AMY R. PATTON
ALYCE L. PENNINGTON
JOHN C. RICHARDSON
DAVID V. SANDERSON
IRA M. SCHWARTZ
LISA ANNE SMITH
SPENCER A. SMITH
SESALY O. STAMPS
GARY F. URMAN
MICHAEL R. URMAN
WAYNE E. YEHLING
RICHARD M. YETWIN

7310 N. 16TH STREET, SUITE 330
PHOENIX, ARIZONA 85020
(602) 282-0500
FAX: (602) 282-0520

19 WEST BIRCH AVENUE
FLACSTAFF, ARIZONA 86001
(928) 214-0466
FAX: (928) 214-6212

1680 DUKE STREET, FIFTH FLOOR
ALEXANDRIA, VA 22314
(703) 838-6200
FAX: (202) 315-3600

August 27, 2009

www.deconcinimcdonald.com

PLEASE REPLY TO TUCSON

rbarnes@dmyl.com

BARRON & POLK, P.L.L.C. - OF COUNSEL
JOHN H. BARRON, III
JAY M. POLK

HIRSCH LAW OFFICE, P.C. - OF COUNSEL
IVA S. HIRSCH

BARRETT L. KIME - OF COUNSEL
SARA J. VANCE - OF COUNSEL

Via Federal Express

Arizona State Office
Bureau of Land Management
Attention: Public Room
One North Central Avenue, Suite 800
Phoenix, AZ 85004-4427

RECEIVED
BLM AZ STATE OFFICE
2009 AUG 31 A 8:07
PHOENIX, ARIZONA

RE: **Payment of Claim Maintenance Fee; Dunbar Stone Company, Inc.**

Ladies and Gentlemen:

Delivered herewith are two (2) checks in the amount of \$4,760 and \$1,260, respectively, as payment of the claim maintenance fees pursuant to the 30 U.S.C. § 28f(a), as adjusted by 30 U.S.C. § 28j(c) and implemented by notice in 74 *Federal Register* 30959-62 (June 29, 2009), for the assessment year beginning September 1, 2009, on behalf of Dunbar Stone Company, Inc. A copy of the Certifications of Payment of Maintenance Fee in Lieu of Affidavit of Annual Assessment Work to be recorded with the Coconino and Mohave County Recorder's Offices are also enclosed herewith.

Please return a date-stamped copy of this letter and the affidavits along with the receipt for payment to this office. Thank you for your assistance and please feel free to contact me or John Lacy with any questions or concerns.

Sincerely,

Robin E. Barnes, CP
Certified Paralegal



#199 4073

After recording, please return to:
 John C. Lacy
 DeConcini McDonald Yetwin & Lacy, P.C.
 2525 E. Broadway Blvd., #200
 Tucson, AZ 85716

RECEIVED
 BLM AZ STATE OFFICE
 2009 AUG 31 A 8:07
 PHOENIX, ARIZONA

STATE OF ARIZONA)
) ss:
 County of Pima)

CERTIFICATION OF PAYMENT OF MAINTENANCE FEE
 IN LIEU OF AFFIDAVIT OF ANNUAL ASSESSMENT WORK

John C. Lacy, being first duly sworn, deposes and says that:

1. He is an agent for Dunbar Stone Company, Inc., one of the owners of the following described unpatented lode mining claims situated in Coconino County, Arizona (the "Claims"), the location notices of which are of record in said county, and in the records of the Arizona State Office of the Bureau of Land Management under the file numbers indicated as follows:

<i>Name of Claim</i>	<i>Coconino Cty Recds Document No.</i>	<i>BLM Serial A MC No.</i>
Bakers Quarries	3032985	353058# ✓
Cedar Ridge #1	3060523	353060
Cedar Ridge #2	3060524	353061
Cedar Ridge #3	3033549	353062 ✓
Cedar Ridge #4	3033550	353063
Cedar Ridge #5	3033551	*353064
Hawk Grove #1	3033556	353068
Hawk Grove #2	3033557	353069
Hawk Grove #3	3033558	353070 ✓
Hawk Grove #4	3033559	353071
High Time	3033827	353072
Lone Star	3033828	353074
Morning Glory	3033826	353075
Red Bird	3033829	353076
Red Rock #1	3033543	353077
Red Rock #2	3033544	353078
Red Rock #3	3033545	353079
Red Rock #4	3033546	353080 ✓
Seven Sides	3033828	353081
Shady Ridge #1	3033552	353082
Shady Ridge #2	3033553	353083
Shady Ridge #3	3033554	353084

<i>Name of Claim</i>	<i>Coconino Cty Recds Document No.</i>	<i>BLM Serial A MC No.</i>
Shady Ridge #4	3033555	353085
Shuffleboard #3	3033825	353086 ✓
Straight Arrow	3033830	353087
Corva Flagstone	3033820	*353065 ✓
Triumph	3033823	353089 ✓
South Corva	3033821	353088
Billy Combined	3033832	353059* ✓
Corva Quarry Company	3033822	*353066
Golden Bear Quarries Group #1	3033824	353067 ✓
Hilltop Combined	3033833	353073 ✓
Yellow Bird Group	3033819	353091
Yellow Buck	3033831	353092 ✓

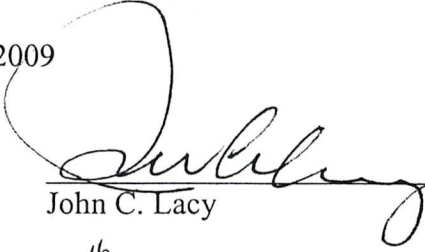
The Claims are situated in Sections 8, 9, 16, 20, 21 and 29, Township 22 North, Range 1 West, Sections 4 and 11, Township 19 North, Range 1 East, and Section 19, Township 19 North, Range 2 East, G&SR Meridian.

2. Pursuant to the 30 U.S.C. § 28f(a), as adjusted by 30 U.S.C. § 28j(c) and implemented by notice in 74 *Federal Register* 30959-62 (June 29, 2009), the owner has paid a maintenance fee of \$140 per claim for the assessment year beginning September 1, 2009. This Certificate is in lieu of an affidavit of performance of annual assessment work or notice of intent to hold.

3. The name and address of the owners of Claims for which this Certificate is prepared are Dunbar Stone Company, Inc., Cynthia Dunbar, Warren Dunbar, Frances Dunbar, Gerald E. Dunbar, Natalie Dunbar and Ronald Dunbar, P.O. Box 430, Chino Valley AZ 86323. THIS IS NOT A CHANGE OF ADDRESS

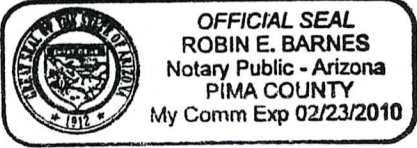
4. The Claims are held and claimed by the owner for the valuable minerals contained therein.


DATED this 26th day of August, 2009


John C. Lacy

RECEIVED
 BLM AZ STATE OFFICE
 2009 AUG 31 A 07
 PHOENIX, ARIZONA

Sworn and subscribe to before me this 26th day of August, 2009, by John C. Lacy.




Robin E Barnes
Notary Public
I:\FILES\DOCS\DUNB01\870135\DOCU45688.DOC

From: Origin ID: 1 USA (520) 322-5000
Karen Kanna
DeConcini Law Firm
2525 East Broadway
Suite 200
Tucson, AZ 85716



Ship Date: 2/AUG09
ActWgt: 1.0 LB
CAD: 5333594/INET9060
Account#: S *****


Delivery Address Bar Code



Ref # #870135/REB
Invoice #
PO #
Dept #

SHIP TO: (520) 322-5000 BILL SENDER

Arizona State Office
Bureau of Land Management
One North Central Ave., #800
Attn: Public Room
Phoenix, AZ 85004




TRK# 7968 9919 3356
0201

FRI - 28AUG A1
PRIORITY OVERNIGHT

85004
AZ-US
PHX

XH ZSYA



After printing this label:

1. Use the 'Print' button on this page to print your label to your laser or inkjet printer.
2. Fold the printed page along the horizontal line.
3. Place label in shipping pouch and affix it to your shipment so that the barcode portion of the label can be read and scanned.

Warning: Use only the printed original label for shipping. Using a photocopy of this label for shipping purposes is fraudulent and could result in additional billing charges, along with the cancellation of your FedEx account number.

Use of this system constitutes your agreement to the service conditions in the current FedEx Service Guide, available on fedex.com. FedEx will not be responsible for any claim in excess of \$100 per package, whether the result of loss, damage, delay, non-delivery, misdelivery, or misinformation, unless you declare a higher value, pay an additional charge, document your actual loss and file a timely claim. Limitations found in the current FedEx Service Guide apply. Your right to recover from FedEx for any loss, including intrinsic value of the package, loss of sales, income interest, profit, attorney's fees, costs, and other forms of damage whether direct, incidental, consequential, or special is limited to the greater of \$100 or the authorized declared value. Recovery cannot exceed actual documented loss. Maximum for items of extraordinary value is \$500, e.g. jewelry, precious metals, negotiable instruments and other items listed in our Service Guide. Written claims must be filed within strict time limits, see current FedEx Service Guide.

Global Home | Small Business Center | Service Info | About FedEx | Investor Relations | Careers | fedex.com | Terms of Use | Security & Privacy | Site Map |
This site is protected by copyright and trademark laws under US and International law. All rights reserved. © 1995- 2009 FedEx

RECEIVED
BLM AZ STATE OFFICE
2009 AUG 31 A 8:06
PHOENIX, ARIZONA

United States Department of the Interior

Bureau of Land Management
 BUSINESS & SUPPORT SVCS DIV
 ONE N CENTRAL AVE SUITE 800
 PHOENIX, AZ 85004 -4427
 Phone: (602) 417-9200

Receipt

No:

1994073

Transaction #: 2058372	
Date of Transaction: 09/01/2009	
CUSTOMER:	DUNBAR STONE COMPANY, INC. PO BOX 430 CHINO VALLEY, AZ 86323-0430 US

LINE #	QTY	DESCRIPTION	REMARKS	UNIT PRICE	TOTAL
1	1.00	LOCATABLE MINERALS / MINING CLAIMS-NOT NEW-UNADJUD, ONE AUTH NO. ONLY / MINING CLAIM MONEY RECEIVED CASES: AMC353058/\$4760.00	MAINT 2010/34	- n/a -	4760.00
TOTAL:					\$4,760.00

PAYMENT INFORMATION			
1	AMOUNT:	4760.00	POSTMARKED: 08/27/2009
	TYPE:	CHECK	RECEIVED: 08/31/2009
	CHECK NO:	003826	
	NAME:	DECONCINI MCDONALD YETWIN & LACY PC 2525 E BROADWAY STE 200 TUCSON AZ 85716 US	

REMARKS

This receipt was generated by the automated BLM Collections and Billing System and is a paper representation of a portion of the official electronic record contained therein.

After recording, please return to:

AMC 353049

John C. Lacy
DeConcini McDonald Yetwin & Lacy, P.C.
2525 E. Broadway Blvd., #200
Tucson, AZ 85716

PHOENIX, ARIZONA

2009 AUG 31 A 8:07

RECEIVED
BLM AZ STATE OFFICE

STATE OF ARIZONA)
) ss:
County of Pima)

CERTIFICATION OF PAYMENT OF MAINTENANCE FEE
IN LIEU OF AFFIDAVIT OF ANNUAL ASSESSMENT WORK

John C. Lacy, being first duly sworn, deposes and says that:

1. He is an agent for Dunbar Stone Company, Inc., one of the owners of the following described unpatented lode mining claims situated in Mohave County, Arizona (the "Claims"), the location notices of which are of record in said county, and in the records of the Arizona State Office of the Bureau of Land Management under the file numbers indicated as follows:

Name of Claim	Mohave Cty Recds Book	Page	BLM Serial A MC No.
Arrow 1	3421	596	353049 ✓
Arrow 2	3421	598	353050
Arrow 3	3421	600	353051
Arrow 4	3421	602	353052
Arrow 5	3421	604	353053
Arrow 6	3421	606	353054
Arrow 7	3421	608	353055
Arrow 8	3421	610	353056
Arrow 9	3421	612	353057

The Claims are situated in Section 6, Township 25 North, Range 13 West G&SR Meridian.

2. Pursuant to the 30 U.S.C. § 28f(a), as adjusted by 30 U.S.C. § 28j(c) and implemented by notice in 74 *Federal Register* 30959-62 (June 29, 2009), the owner has paid a maintenance fee of \$140 per claim for the assessment year beginning September 1, 2009. This Certificate is in lieu of an affidavit of performance of annual assessment work or notice of intent to hold.

3. The name and address of the owners of Claims for which this Certificate is prepared are: Dunbar Stone Company, Inc., Cynthia Dunbar, Warren Dunbar, Frances




1994069

Dunbar, Gerald E. Dunbar, Natalie Dunbar and Ronald Dunbar, P.O. Box 430, Chino Valley AZ 86323.

THIS IS NOT A CHANGE OF ADDRESS

4. The Claims are held and claimed by the owner for the valuable mineral contained therein.

DATED this 26th day of August, 2009.




John C. Lacy

Sworn and subscribe to before me this 26th day of August, 2009, by John C. Lacy.



Notary Public

I:\FILES\DOCS\DUNB01\870135\DOC\45700.DOC



RECEIVED
BLM AZ STATE OFFICE
2009 AUG 31 A 8:07
PHOENIX, ARIZONA

United States Department of the Interior

Bureau of Land Management
 BUSINESS & SUPPORT SVCS DIV
 ONE N CENTRAL AVE SUITE 800
 PHOENIX, AZ 85004 -4427
 Phone: (602) 417-9200

Receipt

No:

1994069

Transaction #: 2058367	
Date of Transaction: 09/01/2009	
CUSTOMER:	DUNBAR STONE COMPANY, INC. PO BOX 430 CHINO VALLEY, AZ 86323-0430 US

LINE #	QTY	DESCRIPTION	REMARKS	UNIT PRICE	TOTAL
1	1.00	LOCATABLE MINERALS / MINING CLAIMS-NOT NEW-UNADJUD, ONE AUTH NO. ONLY / MINING CLAIM MONEY RECEIVED CASES: AMC353049/\$1260.00	MAINT 2010/9	- n/a -	1260.00
TOTAL:					\$1,260.00

PAYMENT INFORMATION			
1	AMOUNT:	1260.00	POSTMARKED: 08/27/2009
	TYPE:	CHECK	RECEIVED: 08/31/2009
	CHECK NO:	003824	
	NAME:	DECONCINI MCDONALD YETWIN & LACY PC 2525 E BROADWAY STE 200 TUCSON AZ 85716 US	

REMARKS

This receipt was generated by the automated BLM Collections and Billing System and is a paper representation of a portion of the official electronic record contained therein.

DECONCINI McDONALD YETWIN & LACY

A PROFESSIONAL CORPORATION
ATTORNEYS AT LAW

2525 EAST BROADWAY BOULEVARD • SUITE 200 • TUCSON, ARIZONA 85716-5300
(520) 322-5000 • (520) 322-5585 (Fax)

EVO DECONCINI (1901-1986)

JOHN R. McDONALD
RICHARD M. YETWIN
JOHN C. RICHARDSON
SPENCER A. SMITH
DENISE M. BAINTON
WAYNE E. YEHLING
SHELTON L. FREEMAN
BARRY M. COREY
NATHAN B. HANNAH
NANCY J. MARCH
MICHAEL A. CORDIER
MARK D. LAMMERS
MARIAN C. LALONDE
EMILY R. TAYLOR
GREGORY D. HONIG

DENNIS DECONCINI
JOHN C. LACY
JAMES A. JUTRY
MICHAEL R. URMAN
GARY F. URMAN
DAVID V. SANDERSON
ALYCE L. PENNINGTON
LISA ANNE SMITH
ALICE W. CALLISON
IRA M. SCHWARTZ
HEATHER K. GAINES
LISA SCHRINER LEWIS
KRISTEN B. KLOTZ
JOHN C. E. BARRETT

SARA J. VANCE - OF COUNSEL
BARRON & POLK, P.L.L.C. - OF COUNSEL
JAY M. POLK
JOHN H. BARRON, III
BARRETT L. KIME - OF COUNSEL

Packet too large to copy,
Original placed in AMC361381.
Copied only pertinent documents for
the rest of the 44-Lead File numbers.

August 21, 2008

Via Federal Express

Arizona State Office
Bureau of Land Management
Attention: Public Room
One North Central Avenue, Suite 800
Phoenix, AZ 85004-4427

RE: **Payment of Claim Maintenance Fee; Wateringhole Productions, Inc.**

Ladies and Gentlemen:

Delivered herewith is a check in the amount of \$35,625, as payment of the claim maintenance fees pursuant to the 30 U.S.C. § 28f(a), as modified by 43 C.F.R. § 3830.21, as authorized by 30 U.S.C. § 28j(c) for the assessment year beginning September 1, 2008, on behalf of Wateringhole Production, Inc. A copy of the Certification of Payment of Maintenance Fee in Lieu of Affidavit of Annual Assessment Work to be recorded with the Mohave County Recorder's Office is also enclosed herewith.

Please return a date-stamped copy of this letter and the affidavit along with the receipt for payment to this office. Thank you for your assistance and please feel free to contact me or John Lacy with any questions or concerns.

Sincerely,

Robin E. Barnes

Robin E. Barnes, CP
Certified Paralegal

reb

c. w/out enc. Alan Brown (via email)
I:\FILES\DOCS\AURU01\22071\LTR\HX9987.DOC

11110 201381
960635 34915
359151 169502
359689 328362
363477 350121
24466 352178
225655 369028
320083 83669
319322 84758
382906 19271
315139 387450

7310 N. 16TH STREET, SUITE 330
PHOENIX, ARIZONA 85020
(602) 282-0500
FAX (602) 282-0520

19 WEST BIRCH AVENUE
FLAGSTAFF, ARIZONA 86001
(928) 214-0466
FAX: (928) 214-6212

1615 "L" STREET NW, SUITE 850
WASHINGTON, D.C. 20036
(202) 833-8001
FAX: (202) 315-3600

www.deconcinimcdonald.com 353382
PLEASE REPLY TO TUCSON 105785
rbarnes@dmyl.com 364261

386616
339597
188442
354858
364261
364620
368208
51409
398436
376997
383320
85037
31972

285

RECEIVED
BLM AVALON OFFICE

2008 AUG 25 10 00 AM

ENTERED INTO COMPUTER
9/11/08 ab

After recording, please return to:

John C. Lacy
DeConcini McDonald Yetwin & Lacy, P.C.
2525 E. Broadway Blvd., #200
Tucson, AZ 85716

STATE OF ARIZONA)
) ss:
County of Pima)

**CERTIFICATION OF PAYMENT OF MAINTENANCE FEE
IN LIEU OF AFFIDAVIT OF ANNUAL ASSESSMENT WORK**

John C. Lacy, being first duly sworn, deposes and says that:


1. He is an agent for Wateringhole Productions, Inc., a Nevada corporation, owner of the unpatented lode mining claims situated in Mohave County, Arizona (the "Claims"), the location notices of which are of record in said county, and in the records of the Arizona State Office of the Bureau of Land Management under the file numbers indicated in the attached Exhibit A.

2. Pursuant to the 30 U.S.C. § 28f(a), as modified by 43 C.F.R. § 3830.21, as authorized by 30 U.S.C. § 28j(c), the owner has paid a maintenance fee of \$125 per claim for the assessment year beginning September 1, 2008, and this Certificate is in lieu of an affidavit of performance of annual assessment work or notice of intent of hold.

3. The name and address of the owner of Claims for which this Certificate is prepared are Wateringhole Productions, Inc. P.O. Box 60610, Boulder City, NV 89006.

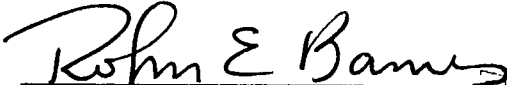
4. The Claims are held and claimed by the owner for the valuable mineral contained therein.

DATED this 21st day of August, 2008.




John C. Lacy

Sworn and subscribe to before me this 21st day of August, 2008, by John C. Lacy, Agent for Wateringhole Productions, Inc.



Notary Public



RECEIVED
BLM/ARIZONA OFFICE
AUG 25 11 04

DECONCINI McDONALD YETWIN & LACY

A PROFESSIONAL CORPORATION
ATTORNEYS AT LAW

2525 EAST BROADWAY BOULEVARD • SUITE 200 • TUCSON, ARIZONA 85716-5300
(520) 322-5000 • (520) 322-5585 (Fax)

EVO DECONCINI (1901-1988)

JOHN R. McDONALD
RICHARD M. YETWIN
JOHN C. RICHARDSON
SPENCER A. SMITH
DENISE M. BAINTON
WAYNE E. YEHLING
SHELTON L. FREEMAN
BARRY M. COREY
NATHAN B. HANNAH
NANCY J. MARCH
MICHAEL A. CORDIER
MARK D. LAMMERS
MARIAN C. LALONDE
EMILY R. TAYLOR
GREGORY D. HONIG

DENNIS DECONCINI
JOHN C. LACY
JAMES A. JUTRY
MICHAEL R. URMAN
GARY F. URMAN
DAVID V. SANDERSON
ALYCE L. PENNINGTON
LISA ANNE SMITH
ALICE W. CALLISON
IRA M. SCHWARTZ
HEATHER K. GAINES
LISA SCHRINER LEWIS
KRISTEN B. KLOTZ
JOHN C. E. BARRETT

SARA J. VANCE - OF COUNSEL
BARRON & POLK, P.L.L.C. - OF COUNSEL
JAY M. POLK
JOHN H. BARRON, III
BARRETT L. KIME - OF COUNSEL

7310 N. 16TH STREET, SUITE 330
PHOENIX, ARIZONA 85020
(602) 282-0500
FAX (602) 282-0520

19 WEST BIRCH AVENUE
FLAGSTAFF, ARIZONA 86001
(928) 214-0466
FAX: (928) 214-6212

1615 "L" STREET NW, SUITE 850
WASHINGTON, D.C. 20036
(202) 833-8001
FAX: (202) 315-3600

August 21, 2008

www.deconcinimcdonald.com

PLEASE REPLY TO TUCSON

rbarnes@dmyl.com

Via Federal Express

Arizona State Office
Bureau of Land Management
Attention: Public Room
One North Central Avenue, Suite 800
Phoenix, AZ 85004-4427

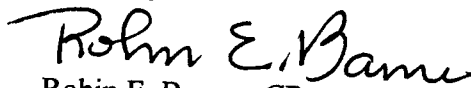
RE: **Payment of Claim Maintenance Fee; Nevada Pacific Mining Company
Incorporated**

Ladies and Gentlemen:

Delivered herewith is a check in the amount of \$10,750, as payment of the claim maintenance fees pursuant to the 30 U.S.C. § 28f(a), as modified by 43 C.F.R. § 3830.21, as authorized by 30 U.S.C. § 28j(c) for the assessment year beginning September 1, 2008, on behalf of Nevada Pacific Mining Company Incorporated. A copy of the Certification of Payment of Maintenance Fee in Lieu of Affidavit of Annual Assessment Work to be recorded with the Mohave County Recorder's Office is also enclosed herewith.

Please return a date-stamped copy of this letter and the affidavit along with the receipt for payment to this office. Thank you for your assistance and please feel free to contact me or John Lacy with any questions or concerns.

Sincerely,



Robin E. Barnes, CP
Certified Paralegal

reb

c. w/out enc. Alan Brown (via email)

I:\FILES\DOCS\AURU01\22071\LTR\HX9984.DOC

PHOENIX, ARIZONA

2008 AUG 25 A 8:05

86

After recording, please return to:
John C. Lacy
DeConcini McDonald Yetwin & Lacy, P.C.
2525 E. Broadway Blvd., #200
Tucson, AZ 85716

STATE OF ARIZONA)
) ss:
County of Pima)

**CERTIFICATION OF PAYMENT OF MAINTENANCE FEE
IN LIEU OF AFFIDAVIT OF ANNUAL ASSESSMENT WORK**

John C. Lacy, being first duly sworn, deposes and says that:

1. He is an agent for Nevada Pacific Mining Company Incorporated, a Nevada corporation, the owner and/or lessee of the unpatented mining claims and millsites situated in the Gold Basin Mining District, Mohave County, Arizona (the "Claims"), the location notices of which are of record in said county, and in the records of the Arizona State Office of the Bureau of Land Management under the file numbers indicated on the attached Exhibit A.

2. Pursuant to the 30 U.S.C. § 28f(a), as modified by 43 C.F.R. § 3830.21, as authorized by 30 U.S.C. § 28j(c), the owner has paid a maintenance fee of \$125 per claim for the assessment year beginning September 1, 2008, and this Certificate is in lieu of an affidavit of performance of annual assessment work or notice of intent of hold.

3. The name and address of the owner of the Group I and II Claims for which this Certificate is prepared is Nevada Pacific Mining Company Incorporated, P.O. Box 60610, Boulder City, NV 89006-0610. The names and address for the owners of the Group III Claims for which this Certificate is prepared are Russell M. Corn, Richard Ahern and Margaret Loghry, 2121 E. Monte Vista Dr., Tucson, AZ 85719. **THIS IS NOT A CHANGE OF ADDRESS**


4. The Claims are held and claimed by the owner for the valuable mineral contained therein, or in the case of millsites, for purposes related to mineral development.

DATED this 21st day of August, 2008.


John C. Lacy

The foregoing instrument was acknowledged before me this 21st day of August, 2008, by John C. Lacy.


Notary Public



2008 AUG 25 A 8:05
PIMA COUNTY, ARIZONA

DECONCINI McDONALD YETWIN & LACY

A PROFESSIONAL CORPORATION
ATTORNEYS AT LAW

2525 EAST BROADWAY BOULEVARD • SUITE 200 • TUCSON, ARIZONA 85716-5300
(520) 322-5000 • (520) 322-5585 (Fax)

EVO DECONCINI (1901-1988)

JOHN R. McDONALD
RICHARD M. YETWIN
JOHN C. RICHARDSON
SPENCER A. SMITH
DENISE M. BAINTON
WAYNE E. YEHLING
SHELTON L. FREEMAN
BARRY M. COREY
NATHAN B. HANNAH
NANCY J. MARCH
MICHAEL A. CORDIER
MARK D. LAMMERS
MARIAN C. LALONDE
EMILY R. TAYLOR
GREGORY D. HONIG

DENNIS DECONCINI
JOHN C. LACY
JAMES A. JUTRY
MICHAEL R. URMAN
GARY F. URMAN
DAVID V. SANDERSON
ALYCE L. PENNINGTON
LISA ANNE SMITH
ALICE W. CALLISON
IRA M. SCHWARTZ
HEATHER K. GAINES
LISA SCHRINER LEWIS
KRISTEN B. KLOTZ
JOHN C. E. BARRETT

SARA J. VANCE - OF COUNSEL
BARRON & POLK, P.L.L.C. - OF COUNSEL
JAY M. POLK
JOHN H. BARRON, III
BARRETT L. KIME - OF COUNSEL

August 21, 2008

7310 N. 16TH STREET, SUITE 330
PHOENIX, ARIZONA 85020
(602) 282-0500
FAX (602) 282-0520

19 WEST BIRCH AVENUE
FLAGSTAFF, ARIZONA 86001
(928) 214-0466
FAX: (928) 214-6212

1815 "L" STREET NW, SUITE 850
WASHINGTON, D.C. 20036
(202) 833-8001
FAX: (202) 315-3800

www.deconcinimcdonald.com

PLEASE REPLY TO TUCSON

rbarnes@dmyl.com

Via Federal Express

Arizona State Office
Bureau of Land Management
Attention: Public Room
One North Central Avenue, Suite 800
Phoenix, AZ 85004-4427

RE: **Payment of Claim Maintenance Fee; Thirstystone Resources, Inc.**

Ladies and Gentlemen:

Delivered herewith is a check in the amount of \$250, as payment of the claim maintenance fees pursuant to the 30 U.S.C. § 28f(a), as modified by 43 C.F.R. § 3830.21, as authorized by 30 U.S.C. § 28j(c) for the assessment year beginning September 1, 2008, on behalf of Thirstystone Resources, Inc. A copy of the Certification of Payment of Maintenance Fee in Lieu of Affidavit of Annual Assessment Work to be recorded with the Navajo County Recorder's Office is also enclosed herewith.

Please return a date-stamped copy of this letter and the affidavits along with the receipt for payment to this office. Thank you for your assistance and please feel free to contact me or John Lacy with any questions or concerns.

Sincerely,



Robin E. Barnes, CP
Certified Paralegal

reb

c. w/enc.

Laura Leahy

I:\FILES\DOCS\DESE06\960505\LTR\HX9964.DOC

PHOENIX, ARIZONA
2008 AUG 25 11:09 AM

2

After recording, please return to:

John C. Lacy
DeConcini McDonald Yetwin & Lacy, P.C.
2525 E. Broadway Blvd., #200
Tucson, AZ 85716

STATE OF TEXAS)
) ss:
County of Cook)

**CERTIFICATION OF PAYMENT OF MAINTENANCE FEE
IN LIEU OF AFFIDAVIT OF ANNUAL ASSESSMENT WORK**

Laurie Leahy, being first duly sworn, deposes and says that:

1. She is an agent for Thirstystone Resources, Inc., the owner of the following described unpatented placer mining claims situated in Navajo County, Arizona (the "Claims"), the location notices of which are of record in said county, and in the records of the Arizona State Office of the Bureau of Land Management under the file numbers indicated as follows:

Name of Claim	Cty Recds Document No.	BLM Serial A MC No.
NIZ #3	1998-6151	350123 350121
THT #1	1999-11101	352178 L

The NIZ #3 claim is situated in the Southwest Quarter of Section 22, Township 12 North, Range 20 East and the THT #1 claim is situated in the Northwest Quarter of Section 28, Township 12 North, Range 20 East, all in the Gila and Salt River Meridian.

2. Pursuant to the 30 U.S.C. § 28f(a), as modified by 43 C.F.R. § 3830.21, as authorized by 30 U.S.C. § 28j(c), the owner has paid a maintenance fee of \$125 per claim for the assessment year beginning September 1, 2008, and this Certificate is in lieu of an affidavit of performance of annual assessment work or notice of intent of hold. Owner states, however, that mineral production activities have occurred upon the Claims during the past assessment year that would have ordinarily qualified as annual assessment work.

3. The name and address of the owner of Claims for which this Certificate is prepared are Thirstystone Resources, Inc., c/o RAF Industries, Inc., One Pitcairn Place, 165 Township Line Road, Suite 2100, Jenkintown, PA 19046.

4. The Claims are held and claimed by the owner for the valuable mineral contained therein.

RECORDED
ARIZONA
90-6-V-57-01

DECONCINI McDONALD YETWIN & LACY

A PROFESSIONAL CORPORATION

ATTORNEYS AT LAW

2525 EAST BROADWAY BOULEVARD • SUITE 200 • TUCSON, ARIZONA 85716-5300
(520) 322-5000 • (520) 322-5585 (Fax)

EVO DECONCINI (1901-1988)

JOHN R. McDONALD
RICHARD M. YETWIN
JOHN C. RICHARDSON
SPENCER A. SMITH
DENISE M. BAINTON
WAYNE E. YEHLING
SHELTON L. FREEMAN
BARRY M. COREY
NATHAN B. HANNAH
NANCY J. MARCH
MICHAEL A. CORDIER
MARK D. LAMMERS
MARIAN C. LALONDE
EMILY R. TAYLOR
GREGORY D. HONIG

DENNIS DECONCINI
JOHN C. LACY
JAMES A. JUTRY
MICHAEL R. URMAN
GARY F. URMAN
DAVID V. SANDERSON
ALYCE L. PENNINGTON
LISA ANNE SMITH
ALICE W. CALLISON
IRA M. SCHWARTZ
HEATHER K. GAINES
LISA SCHRINER LEWIS
KRISTEN B. KLOTZ
JOHN C. E. BARRETT

SARA J. VANCE - OF COUNSEL
BARRON & POLK, P.L.L.C. - OF COUNSEL
JAY M. POLK
JOHN H. BARRON, III
BARRETT L. KIME - OF COUNSEL

7310 N. 16TH STREET, SUITE 330
PHOENIX, ARIZONA 85020
(602) 282-0500
FAX (602) 282-0520

19 WEST BIRCH AVENUE
FLAGSTAFF, ARIZONA 86001
(928) 214-0466
FAX: (928) 214-6212

1615 "L" STREET NW, SUITE 850
WASHINGTON, D.C. 20036
(202) 833-8001
FAX: (202) 315-3600

August 21, 2008

www.deconcinimcdonald.com

PLEASE REPLY TO TUCSON

rbarnes@dmyl.com

Via Federal Express

Arizona State Office
Bureau of Land Management
Attention: Public Room
One North Central Avenue, Suite 800
Phoenix, AZ 85004-4427

RE: **Payment of Claim Maintenance Fee; James L. Rodman Trust Agreement**

Ladies and Gentlemen:

Delivered herewith is a check in the amount of \$375.00 as payment of the claim maintenance fees pursuant to the 30 U.S.C. § 28f(a), as modified by 43 C.F.R. § 3830.21, as authorized by 30 U.S.C. § 28j(c) for the assessment year beginning September 1, 2008, on behalf of James L. Rodman Trust Agreement. A copy of the Certification of Payment of Maintenance Fee in Lieu of Affidavit of Annual Assessment Work to be recorded with the Cochise County Recorder's Office is also enclosed herewith.

Please return a date-stamped copy of this letter and the affidavit along with the receipt for payment to this office. Thank you for your assistance and please feel free to contact me or John Lacy with any questions or concerns.

Sincerely,



Robin E. Barnes, CP
Certified Paralegal

reb

c. w/enc.

Jim Rodman

I:\FILES\DOCS\RODM01\240837\LTR\HX9537.DOC

PHOENIX, ARIZONA


2008 AUG 25 A 8:01

3

DATED this 18th day of August, 2008.


Laurie Leahy

Sworn and subscribed before me this 18th day of August, 2008, by Laurie Leahy,
Agent for Thirstystone Resources, Inc.


Notary Public

I:\FILES\DOCS\DESE06\960505\DOC\HW4602.DOC



RECEIVED
BLM/PHOENIX OFFICE
2009 AUG 25 A 8:06
PHOENIX, ARIZONA

DECONCINI McDONALD YETWIN & LACY

A PROFESSIONAL CORPORATION
ATTORNEYS AT LAW

2525 EAST BROADWAY BOULEVARD • SUITE 200 • TUCSON, ARIZONA 85716-5300
(520) 322-5000 • (520) 322-5585 (Fax)

EVO DECONCINI (1901-1988)

JOHN R. McDONALD
RICHARD M. YETWIN
JOHN C. RICHARDSON
SPENCER A. SMITH
DENISE M. BAINTON
WAYNE E. YEHLING
SHELTON L. FREEMAN
BARRY M. COREY
NATHAN B. HANNAH
NANCY J. MARCH
MICHAEL A. CORDIER
MARK D. LAMMERS
MARIAN C. LALONDE
EMILY R. TAYLOR
GREGORY D. HONIG

DENNIS DECONCINI
JOHN C. LACY
JAMES A. JUTRY
MICHAEL R. URMAN
GARY F. URMAN
DAVID V. SANDERSON
ALYCE L. PENNINGTON
LISA ANNE SMITH
ALICE W. CALLISON
IRA M. SCHWARTZ
HEATHER K. GAINES
LISA SCHRINER LEWIS
KRISTEN B. KLOTZ
JOHN C. E. BARRETT

SARA J. VANCE - OF COUNSEL
BARRON & POLK, P.L.L.C. - OF COUNSEL
JAY M. POLK
JOHN H. BARRON, III
BARRETT L. KIME - OF COUNSEL

August 21, 2008

7310 N. 16TH STREET, SUITE 330
PHOENIX, ARIZONA 85020
(602) 282-0500
FAX (602) 282-0520

19 WEST BIRCH AVENUE
FLAGSTAFF, ARIZONA 86001
(928) 214-0468
FAX: (928) 214-6212

1615 "L" STREET NW, SUITE 850
WASHINGTON, D.C. 20036
(202) 833-8001
FAX: (202) 315-3600

www.deconcinimcdonald.com

PLEASE REPLY TO TUCSON

rbarnes@dmyl.com

Via Federal Express

Arizona State Office
Bureau of Land Management
Attention: Public Room
One North Central Avenue, Suite 800
Phoenix, AZ 85004-4427

RE: **Payment of Claim Maintenance Fee; Black Sands, L.L.C.**

Ladies and Gentlemen:

Delivered herewith is a check in the amount of \$6,750.00 as payment of the claim maintenance fees pursuant to the 30 U.S.C. § 28f(a), as modified by 43 C.F.R. § 3830.21, as authorized by 30 U.S.C. § 28j(c) for the assessment year beginning September 1, 2008, on behalf of Black Sands, L.L.C. Inc. A copy of the Certification of Payment of Maintenance Fee in Lieu of Affidavit of Annual Assessment Work to be recorded with the Pinal County Recorder's Office is also enclosed herewith.

Please return a date-stamped copy of this letter and the affidavit along with the receipt for payment to this office. Thank you for your assistance and please feel free to contact me or John Lacy with any questions or concerns.

Sincerely,



Robin E. Barnes, CP
Certified Paralegal

reb

c. w/enc. Howard Ohlhausen
I:\FILES\DOCS\OHLH01\251170\LTR\HX9930.DOC

2008 AUG 25 A 9:07
RECEIVED
BUREAU OF LAND MANAGEMENT
PHOENIX, ARIZONA

After recording, please return to:
John C. Lacy
DeConcini McDonald Yetwin & Lacy, P.C.
2525 E. Broadway Blvd., #200
Tucson AZ 85716

STATE OF ARIZONA)
) ss:
County of Maricopa)

**CERTIFICATION OF PAYMENT OF MAINTENANCE FEE
IN LIEU OF AFFIDAVIT OF ANNUAL ASSESSMENT WORK**

Howard G. Ohlhausen, being first duly sworn, deposes and says that:

1. He is one of the owners of Black Sands, L.L.C., an Arizona limited liability company, the owner of the unpatented lode mining claims described in the attached Exhibit A situated in Pinal County, Arizona (the "Claims"), the location notices of which are of record in said county, and in the records of the Arizona State Office of the Bureau of Land Management.

2. Pursuant to the 30 U.S.C. § 28f(a), as modified by 43 C.F.R. § 3830.21, as authorized by 30 U.S.C. § 28j(c), the owner has paid a maintenance fee of \$125 per claim for the assessment year beginning September 1, 2008, and this Certificate is in lieu of an affidavit of performance of annual assessment work or notice of intent of hold.

3. The name and address of the owner of Claims for which this Certificate is prepared are: Black Sands, L.L.C., 146641 N. 74th Street, Scottsdale, AZ 85260.

THIS IS NOT A CHANGE OF ADDRESS


4. The Claims are held and claimed by the owner for the valuable minerals contained therein.

DATED this 4th day of August, 2008.

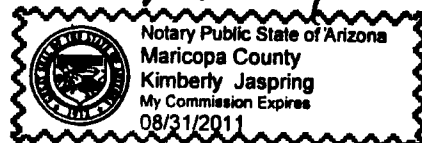


Howard Ohlhausen

Sworn and subscribed to before me this 4th day of August, 2008, by Howard Ohlhausen.



Notary Public



RECORDED
2008 AUG 25 A 8:07
PINAL COUNTY OFFICE

DECONCINI McDONALD YETWIN & LACY

A PROFESSIONAL CORPORATION
ATTORNEYS AT LAW
2525 EAST BROADWAY BOULEVARD • SUITE 200 • TUCSON, ARIZONA 85716-5300
(520) 322-5000 • (520) 322-5585 (Fax)

EVO DECONCINI (1901-1986)

JOHN R. McDONALD
RICHARD M. YETWIN
JOHN C. RICHARDSON
SPENCER A. SMITH
DENISE M. BAINTON
WAYNE E. YEHLING
SHELTON L. FREEMAN
BARRY M. COREY
NATHAN B. HANNAH
NANCY J. MARCH
MICHAEL A. CORDIER
MARK D. LAMMERS
MARIAN C. LALONDE
EMILY R. TAYLOR
GREGORY D. HONIG

DENNIS DECONCINI
JOHN C. LACY
JAMES A. JUTRY
MICHAEL R. URMAN
GARY F. URMAN
DAVID V. SANDERSON
ALYCE L. PENNINGTON
LISA ANNE SMITH
ALICE W. CALLISON
IRA M. SCHWARTZ
HEATHER K. GAINES
LISA SCHRINER LEWIS
KRISTEN B. KLOTZ
JOHN C. E. BARRETT

SARA J. VANCE - OF COUNSEL
BARRON & POLK, P.L.L.C. - OF COUNSEL
JAY M. POLK
JOHN H. BARRON, III
BARRETT L. KIME - OF COUNSEL

August 21, 2008

7310 N. 16TH STREET, SUITE 330
PHOENIX, ARIZONA 85020
(602) 282-0500
FAX (602) 282-0520

19 WEST BIRCH AVENUE
FLAGSTAFF, ARIZONA 86001
(928) 214-0468
FAX: (928) 214-6212

1615 "L" STREET NW, SUITE 850
WASHINGTON, D.C. 20036
(202) 833-8001
FAX: (202) 315-3600

www.deconcinimcdonald.com

PLEASE REPLY TO TUCSON

rbarnes@dmyl.com

Via Federal Express

Arizona State Office
Bureau of Land Management
Attention: Public Room
One North Central Avenue, Suite 800
Phoenix, AZ 85004-4427

RE: **Payment of Claim Maintenance Fee; Twin Buttes Properties, Inc.**

Ladies and Gentlemen:

Delivered herewith is a check in the amount of \$7,750.00 as payment of the claim maintenance fees pursuant to the 30 U.S.C. § 28f(a), as modified by 43 C.F.R. § 3830.21, as authorized by 30 U.S.C. § 28j(c) for the assessment year beginning September 1, 2008, on behalf of Twin Buttes Properties, Inc. A copy of the Certification of Payment of Maintenance Fee in Lieu of Affidavit of Annual Assessment Work to be recorded with the Pima County Recorder's Office is also enclosed herewith.

Please return a date-stamped copy of this letter and the affidavit along with the receipt for payment to this office. Thank you for your assistance and please feel free to contact me or John Lacy with any questions or concerns.

Sincerely,



Robin E. Barnes, CP
Certified Paralegal

reb

c. w/enc.

Harold Metz

\\FILES\DOCS\TWIN01\870387\LTR\HX9926.DOC

2008 AUG 25 10:00 AM

62

After recording, please return to:
John C. Lacy
DeConcini McDonald Yetwin & Lacy, P.C.
2525 E. Broadway Blvd., #200
Tucson, AZ 85716

STATE OF ARIZONA)
) ss:
County of Pima)

**CERTIFICATION OF PAYMENT OF MAINTENANCE FEE
IN LIEU OF AFFIDAVIT OF ANNUAL ASSESSMENT WORK**

John C. Lacy, being first duly sworn, deposes and says that:


1. He is an agent for the Twin Buttes Properties, Inc., an Arizona corporation, the owner of the lode mining claims situated in the Pima Mining District, Pima County, Arizona (the "Claims"), the location notices of which are of record in said county, and in the records of the Arizona State Office of the Bureau of Land Management under the file numbers indicated in the attached Exhibit A.

2. Pursuant to the 30 U.S.C. § 28f(a), as modified by 43 C.F.R. § 3830.21, as authorized by 30 U.S.C. § 28j(c), the owner has paid a maintenance fee of \$125 per claim for the assessment year beginning September 1, 2008, and this Certificate is in lieu of an affidavit of performance of annual assessment work or notice of intent of hold.

3. The name and address of the owners of Claims for which this Certificate is prepared are Twin Buttes Properties, Inc., 18550 S. La Cañada Drive, #2, Sahuarita, AZ 85629. THIS IS NOT A CHANGE OF ADDRESS


4. The Claims are held and claimed by the owner for the valuable mineral contained therein.

DATED this 21st day of August, 2008.



John C. Lacy

Sworn and subscribe to before me this 21st day of August, 2008, by John C. Lacy.





Robin E Barnes
Notary Public

DECONCINI McDONALD YETWIN & LACY

A PROFESSIONAL CORPORATION
ATTORNEYS AT LAW

2525 EAST BROADWAY BOULEVARD • SUITE 200 • TUCSON, ARIZONA 85716-5300
(520) 322-5000 • (520) 322-5585 (Fax)

EVO DECONCINI (1901-1986)

JOHN R. McDONALD
RICHARD M. YETWIN
JOHN C. RICHARDSON
SPENCER A. SMITH
DENISE M. BAINTON
WAYNE E. YEHLING
SHELTON L. FREEMAN
BARRY M. COREY
NATHAN B. HANNAH
NANCY J. MARCH
MICHAEL A. CORDIER
MARK D. LAMMERS
MARIAN C. LALONDE
EMILY R. TAYLOR
GREGORY D. HONIG

DENNIS DECONCINI
JOHN C. LACY
JAMES A. JUTRY
MICHAEL R. URMAN
GARY F. URMAN
DAVID V. SANDERSON
ALYCE L. PENNINGTON
LISA ANNE SMITH
ALICE W. CALLISON
IRA M. SCHWARTZ
HEATHER K. GAINES
LISA SCHRINER LEWIS
KRISTEN B. KLOTZ
JOHN C. E. BARRETT

SARA J. VANCE - OF COUNSEL
BARRON & POLK, P.L.L.C. - OF COUNSEL
JAY M. POLK
JOHN H. BARRON, III
BARRETT L. KIME - OF COUNSEL

August 21, 2008

7310 N. 16TH STREET, SUITE 330
PHOENIX, ARIZONA 85020
(602) 282-0500
FAX (602) 282-0520

19 WEST BIRCH AVENUE
FLAGSTAFF, ARIZONA 86001
(928) 214-0466
FAX: (928) 214-6212

1615 "L" STREET NW, SUITE 850
WASHINGTON, D.C. 20036
(202) 833-8001
FAX: (202) 315-3600

www.deconcinimcdonald.com

PLEASE REPLY TO TUCSON

rbarnes@dmyl.com

Via Federal Express

Arizona State Office
Bureau of Land Management
Attention: Public Room
One North Central Avenue, Suite 800
Phoenix, AZ 85004-4427

RE: **Payment of Claim Maintenance Fee; Manuel R. Hernandez**

Ladies and Gentlemen:

Delivered herewith is a check in the amount of \$5,000.00 as payment of the claim maintenance fees pursuant to the 30 U.S.C. § 28f(a), as modified by 43 C.F.R. § 3830.21, as authorized by 30 U.S.C. § 28j(c) for the assessment year beginning September 1, 2008, on behalf of Manuel R. Hernandez. A copy of the Certification of Payment of Maintenance Fee in Lieu of Affidavit of Annual Assessment Work to be recorded with the Cochise County Recorder's Office is also enclosed herewith.

Please return a date-stamped copy of this letter and the affidavit along with the receipt for payment to this office. Thank you for your assistance and please feel free to contact me or John Lacy with any questions or concerns.

Sincerely,

Robin E. Barnes

Robin E. Barnes, CP
Certified Paralegal

reb

c. w/enc.

Manuel Hernandez
Manny Hernandez (via email)
Jana Flagler

I:\FILES\DOCS\HERN10\261166\LTR\HX9897.DOC

240
RECEIVED
AUG 22 2008
TUCSON, AZ

After recording, please return to:
John C. Lacy
DeConcini McDonald Yetwin & Lacy, P.C.
2525 E. Broadway Blvd., #200
Tucson, AZ 85716

STATE OF ARIZONA)
) ss:
County of Pima)

**CERTIFICATION OF PAYMENT OF MAINTENANCE FEE
IN LIEU OF AFFIDAVIT OF ANNUAL ASSESSMENT WORK**

John C. Lacy, being first duly sworn, deposes and says that:

1. He is an agent for Manuel R. Hernandez, the owner of the unpatented lode mining claims situated in Cochise County, Arizona (the "Claims"), the location notices of which are of record in Cochise County, and in the records of the Arizona State Office of the Bureau of Land Management under the file numbers indicated in the attached Exhibit A. The Claims are situated in Section 33, Township 18 South, Range 25 East, and Sections 4 and 9, Township 19 South, Range 25 East, Gila and Salt River Meridian.

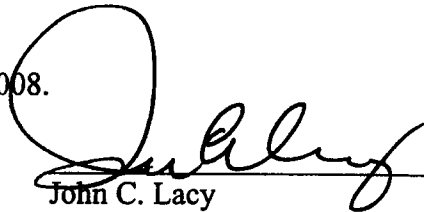
2. Pursuant to the 30 U.S.C. § 28f(a), as modified by 43 C.F.R. § 3830.21, as authorized by 30 U.S.C. § 28j(c), the owners have paid a maintenance fee of \$125 per claim for the assessment year beginning September 1, 2008, and this Certificate is in lieu of an affidavit of performance of annual assessment work or notice of intent of hold.

3. The name and address of the owner of the Claims for which this Certificate is prepared are P.O. Box 61, Pearce, AZ 85625.

THIS IS NOT A CHANGE OF ADDRESS


4. The Claims are held and claimed by the owner for the valuable minerals contained therein.


DATED this 21st day of August, 2008.



John C. Lacy

Sworn and subscribed before me this 21st day of August, 2008, by John C. Lacy, Agent for Manuel R. Hernandez.





Notary Public

DECONCINI McDONALD YETWIN & LACY

A PROFESSIONAL CORPORATION
ATTORNEYS AT LAW

2525 EAST BROADWAY BOULEVARD • SUITE 200 • TUCSON, ARIZONA 85716-5300
(520) 322-5000 • (520) 322-5585 (Fax)

EVO DECONCINI (1901-1986)

JOHN R. McDONALD	DENNIS DECONCINI
RICHARD M. YETWIN	JOHN C. LACY
JOHN C. RICHARDSON	JAMES A. JUTRY
SPENCER A. SMITH	MICHAEL R. URMAN
DENISE M. BAINTON	GARY F. URMAN
WAYNE E. YEHLING	DAVID V. SANDERSON
SHELTON L. FREEMAN	ALYCE L. PENNINGTON
BARRY M. COREY	LISA ANNE SMITH
NATHAN B. HANNAH	ALICE W. CALLISON
NANCY J. MARCH	IRA M. SCHWARTZ
MICHAEL A. CORDIER	HEATHER K. GAINES
MARK D. LAMMERS	LISA SCHRINER LEWIS
MARIAN C. LALONDE	KRISTEN B. KLOTZ
EMILY R. TAYLOR	JOHN C. E. BARRETT
GREGORY D. HONIG	

SARA J. VANCE - OF COUNSEL
BARRON & POLK, P.L.L.C. - OF COUNSEL
JAY M. POLK
JOHN H. BARRON, III
BARRETT L. KIME - OF COUNSEL

7310 N. 16TH STREET, SUITE 330
PHOENIX, ARIZONA 85020
(602) 282-0500
FAX (602) 282-0520

19 WEST BIRCH AVENUE
FLAGSTAFF, ARIZONA 86001
(928) 214-0466
FAX: (928) 214-6212

1615 "L" STREET NW, SUITE 850
WASHINGTON, D.C. 20036
(202) 833-8001
FAX: (202) 315-3800

August 21, 2008

www.deconcinimcdonald.com

PLEASE REPLY TO TUCSON

rbarnes@dmyl.com

Via Federal Express

Arizona State Office
Bureau of Land Management
Attention: Public Room
One North Central Avenue, Suite 800
Phoenix, AZ 85004-4427

RE: **Payment of Claim Maintenance Fee; Dunbar Stone Company, Inc.**

Ladies and Gentlemen:

Delivered herewith are two (2) checks in the amount of \$4,250 and \$1,125, respectively, as payment of the claim maintenance fees pursuant to the 30 U.S.C. § 28f(a), as modified by 43 C.F.R. § 3830.21, as authorized by 30 U.S.C. § 28j(c) for the assessment year beginning September 1, 2008, on behalf of Dunbar Stone Company, Inc. A copy of the Certifications of Payment of Maintenance Fee in Lieu of Affidavit of Annual Assessment Work to be recorded with the Coconino and Mohave County Recorder's Offices are also enclosed herewith.

Please return a date-stamped copy of this letter and the affidavits along with the receipt for payment to this office. Thank you for your assistance and please feel free to contact me or John Lacy with any questions or concerns.

Sincerely,



Robin E. Barnes, CP
Certified Paralegal

reb

c. w/enc. Gerald Dunbar

I:\FILES\DOCS\DUNB011870135\LTR\HX9933.DOC

34
6/21/08

2008 AUG 25 10:00 AM

2008 AUG 25 10:00 AM

DECONCINI McDONALD YETWIN & LACY

A PROFESSIONAL CORPORATION
ATTORNEYS AT LAW
2525 EAST BROADWAY BOULEVARD • SUITE 200 • TUCSON, ARIZONA 85716-5300
(520) 322-5000 • (520) 322-5585 (Fax)

EVO DECONCINI (1901-1986)

JOHN R. McDONALD
RICHARD M. YETWIN
JOHN C. RICHARDSON
SPENCER A. SMITH
DENISE M. BAINTON
WAYNE E. YEHLING
SHELTON L. FREEMAN
BARRY M. COREY
NATHAN B. HANNAH
NANCY J. MARCH
MICHAEL A. CORDIER
MARK D. LAMMERS
MARIAN C. LALONDE
EMILY R. TAYLOR
GREGORY D. HONIG

DENNIS DECONCINI
JOHN C. LACY
JAMES A. JUTRY
MICHAEL R. URMAN
GARY F. URMAN
DAVID V. SANDERSON
ALYCE L. PENNINGTON
LISA ANNE SMITH
ALICE W. CALLISON
IRA M. SCHWARTZ
HEATHER K. GAINES
LISA SCHRINER LEWIS
KRISTEN B. KLOTZ
JOHN C. E. BARRETT

SARA J. VANCE - OF COUNSEL
BARRON & POLK, P.L.L.C. - OF COUNSEL
JAY M. POLK
JOHN H. BARRON, III
BARRETT L. KIME - OF COUNSEL

7310 N. 16TH STREET, SUITE 330
PHOENIX, ARIZONA 85020
(602) 282-0500
FAX (602) 282-0520

19 WEST BIRCH AVENUE
FLAGSTAFF, ARIZONA 86001
(928) 214-0468
FAX: (928) 214-8212

1615 "L" STREET NW, SUITE 850
WASHINGTON, D.C. 20036
(202) 833-8001
FAX: (202) 315-3600

August 21, 2008

www.deconcinimcdonald.com

PLEASE REPLY TO TUCSON

rbarnes@dmyl.com

Via Federal Express

Arizona State Office
Bureau of Land Management
Attention: Public Room
One North Central Avenue, Suite 800
Phoenix, AZ 85004-4427


RE: **Payment of Claim Maintenance Fee; Robert H. Rowley**

Ladies and Gentlemen:

Delivered herewith is a check in the amount of \$4,250.00 as payment of the claim maintenance fees pursuant to the 30 U.S.C. § 28f(a), as modified by 43 C.F.R. § 3830.21, as authorized by 30 U.S.C. § 28j(c) for the assessment year beginning September 1, 2008, on behalf of Robert H. Rowley. A copy of the Certification of Payment of Maintenance Fee in Lieu of Affidavit of Annual Assessment Work to be recorded with the Pima County Recorder's Office is also enclosed herewith.

Please return a date-stamped copy of this letter and the affidavit along with the receipt for payment to this office. Thank you for your assistance and please feel free to contact me or John Lacy with any questions or concerns.

Sincerely,



Robin E. Barnes, CP
Certified Paralegal

reb


c. w/enc. Robert Rowley
I:\FILES\DOCS\ROWL03\260780\LTR\HX9196.DOC

Dunbar, Gerald E. Dunbar, Natalie Dunbar and Ronald Dunbar, P.O. Box 430, Chino Valley AZ 86323.

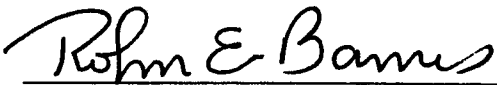
THIS IS NOT A CHANGE OF ADDRESS

4. The Claims are held and claimed by the owner for the valuable mineral contained therein.


DATED this 21st day of August, 2008.


John C. Lacy

Sworn and subscribe to before me this 2nd day of August, 2008, by John C. Lacy.


Notary Public

I:\FILES\DOCS\DUNB01\870135\DOC\HW3287.DOC



RECEIVED
PLMAY 25 11 09
2009 AUG 25 A 8:09
870135.DOC

DECONCINI McDONALD YETWIN & LACY

A PROFESSIONAL CORPORATION
ATTORNEYS AT LAW

2525 EAST BROADWAY BOULEVARD • SUITE 200 • TUCSON, ARIZONA 85716-5300
(520) 322-5000 • (520) 322-5585 (Fax)

EVO DECONCINI (1901-1986)

JOHN R. McDONALD
RICHARD M. YETWIN
JOHN C. RICHARDSON
SPENCER A. SMITH
DENISE M. BAINTON
WAYNE E. YEHLING
SHELTON L. FREEMAN
BARRY M. COREY
NATHAN B. HANNAH
NANCY J. MARCH
MICHAEL A. CORDIER
MARK D. LAMMERS
MARIAN C. LALONDE
EMILY R. TAYLOR
GREGORY D. HONIG

DENNIS DECONCINI
JOHN C. LACY
JAMES A. JUTRY
MICHAEL R. URMAN
GARY F. URMAN
DAVID V. SANDERSON
ALYCE L. PENNINGTON
LISA ANNE SMITH
ALICE W. CALLISON
IRA M. SCHWARTZ
HEATHER K. GAINES
LISA SCHRINER LEWIS
KRISTEN B. KLOTZ
JOHN C. E. BARRETT

SARA J. VANCE - OF COUNSEL
BARRON & POLK, P.L.L.C. - OF COUNSEL
JAY M. POLK
JOHN H. BARRON, III
BARRETT L. KIME - OF COUNSEL

August 21, 2008

7310 N. 16TH STREET, SUITE 330
PHOENIX, ARIZONA 85020
(602) 282-0500
FAX (602) 282-0520

19 WEST BIRCH AVENUE
FLAGSTAFF, ARIZONA 86001
(928) 214-0468
FAX: (928) 214-6212

1615 "L" STREET NW, SUITE 850
WASHINGTON, D.C. 20036
(202) 833-8001
FAX: (202) 315-3600

www.deconcinimcdonald.com

PLEASE REPLY TO TUCSON

rbarnes@dmyl.com

Via Federal Express

Arizona State Office
Bureau of Land Management
Attention: Public Room
One North Central Avenue, Suite 800
Phoenix, AZ 85004-4427

RE: **Payment of Claim Maintenance Fee; SGV Resources, Inc.**

Ladies and Gentlemen:

Delivered herewith is a check in the amount of \$24,500.00 as payment of the claim maintenance fees pursuant to the 30 U.S.C. § 28f(a), as modified by 43 C.F.R. § 3830.21, as authorized by 30 U.S.C. § 28j(c) for the assessment year beginning September 1, 2008, on behalf of SGV Resources, Inc. A copy of the Certifications of Payment of Maintenance Fee in Lieu of Affidavit of Annual Assessment Work to be recorded with the Mohave and Yavapai County Recorder's Offices are also enclosed herewith.

Please return a date-stamped copy of this letter and the affidavits along with the receipt for payment to this office. Thank you for your assistance and please feel free to contact me or John Lacy with any questions or concerns.

Sincerely,

Robin E Barnes

Robin E. Barnes, CP
Certified Paralegal

reb

c. w/enc. John King (via email)
I:\FILES\DOCS\ASCE01\280942\LTR\HX9534.DOC

26

SEARCHED
SERIALIZED
INDEXED
FILED
AUG 21 2008
TUCSON, ARIZONA

After recording, please return to:

Robin E. Barnes
DeConcini McDonald Yetwin & Lacy, P.C.
2525 E. Broadway Blvd., #200
Tucson, AZ 85716

STATE OF ARIZONA)
) ss:
County of Pima)

**CERTIFICATION OF PAYMENT OF MAINTENANCE FEE
IN LIEU OF AFFIDAVIT OF ANNUAL ASSESSMENT WORK**

John C. Lacy, being first duly sworn, deposes and says that:


1. He is an agent for SGV Resources, Inc., a Nevada corporation, owner of the unpatented lode mining claims situated in Yavapai County, Arizona (the "Claims"), the location notices of which are of record in said county, and in the records of the Arizona State Office of the Bureau of Land Management under the file numbers indicated in the attached Exhibit A.

2. Pursuant to the 30 U.S.C. § 28f(a), as modified by 43 C.F.R. § 3830.21, as authorized by 30 U.S.C. § 28j(c), the owner has paid a maintenance fee of \$125 per claim for the assessment year beginning September 1, 2008, and this Certificate is in lieu of an affidavit of performance of annual assessment work or notice of intent of hold.

3. The name and address of the owner of Claims for which this Certificate is prepared are SGV Resources, Inc., 502 N. Division St., Carson City, NV 89703.
THIS IS NOT A CHANGE OF ADDRESS

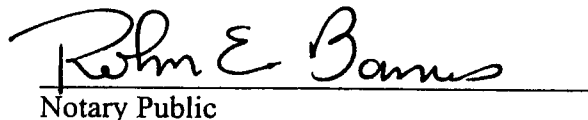
4. The Claims are held and claimed by the owner for the valuable mineral contained therein.

DATED this 21st day of August, 2008.




John C. Lacy

Sworn and subscribe to before me this 21st day of August, 2008, by John C. Lacy, Agent for SGV Resources, Inc.



Notary Public



RECORDED
INDEXED
AUG 21 2008
PIMA COUNTY

DECONCINI McDONALD YETWIN & LACY

A PROFESSIONAL CORPORATION
ATTORNEYS AT LAW
2525 EAST BROADWAY BOULEVARD • SUITE 200 • TUCSON, ARIZONA 85716-5300
(520) 322-5000 • (520) 322-5585 (Fax)

EVO DECONCINI (1901-1986)

JOHN R. McDONALD	DENNIS DECONCINI
RICHARD M. YETWIN	JOHN C. LACY
JOHN C. RICHARDSON	JAMES A. JUTRY
SPENCER A. SMITH	MICHAEL R. URMAN
DENISE M. BAINTON	GARY F. URMAN
WAYNE E. YEHLING	DAVID V. SANDERSON
SHELTON L. FREEMAN	ALYCE L. PENNINGTON
BARRY M. COREY	LISA ANNE SMITH
NATHAN B. HANNAH	ALICE W. CALLISON
NANCY J. MARCH	IRA M. SCHWARTZ
MICHAEL A. CORDIER	HEATHER K. GAINES
MARK D. LAMMERS	LISA SCHRINER LEWIS
MARIAN C. LALONDE	KRISTEN B. KLOTZ
EMILY R. TAYLOR	JOHN C. E. BARRETT
GREGORY D. HONIG	

SARA J. VANCE - OF COUNSEL
BARRON & POLK, P.L.L.C. - OF COUNSEL
JAY M. POLK
JOHN H. BARRON, III
BARRETT L. KIME - OF COUNSEL

7310 N. 16TH STREET, SUITE 330
PHOENIX, ARIZONA 85020
(602) 282-0500
FAX (602) 282-0520

19 WEST BIRCH AVENUE
FLAGSTAFF, ARIZONA 86001
(928) 214-0466
FAX: (928) 214-6212

1615 "L" STREET NW, SUITE 850
WASHINGTON, D.C. 20036
(202) 833-8001
FAX: (202) 315-3600

August 21, 2008

www.deconcinimcdonald.com

PLEASE REPLY TO TUCSON

rbarnes@dmyl.com

Via Federal Express

Arizona State Office
Bureau of Land Management
Attention: Public Room
One North Central Avenue, Suite 800
Phoenix, AZ 85004-4427

RE: **Payment of Claim Maintenance Fee; CDO Ranching & Development, L.P.**

Ladies and Gentlemen:

Delivered herewith is a check in the amount of \$4,000.00 as payment of the claim maintenance fees pursuant to the 30 U.S.C. § 28f(a), as modified by 43 C.F.R. § 3830.21, as authorized by 30 U.S.C. § 28j(c) for the assessment year beginning September 1, 2008, on behalf of CDO Ranching & Development, L.P. A copy of the Certification of Payment of Maintenance Fee in Lieu of Affidavit of Annual Assessment Work to be recorded with the Pinal County Recorder's Office is also enclosed herewith.

Please return a date-stamped copy of this letter and the affidavit along with the receipt for payment to this office. Thank you for your assistance and please feel free to contact me or John Lacy with any questions or concerns.

Sincerely,

Robin E. Barnes

Robin E. Barnes, CP
Certified Paralegal

reb

c. w/enc. Christina Sanchez
I:\FILES\DOCS\SPAC01\900934\LTR\HX9378.DOC

SEARCHED
SERIALIZED
INDEXED
FILED
AUG 21 2008
TUCSON
ARIZONA

Name of Claim	Original Notice		Amended Notice		BLM Serial
	Book	Page	Book	Page	A MC #
Emerald #12	5282	281			364272
Emerald #13	5282	282			364273
Emerald #14	5282	283			364274
Emerald #15	5282	284			364275
Emerald #16	5282	285			364276
Emerald #17	5282	286			364277
Emerald #18	5282	287			364278
Emerald #19	5282	288			364279
Emerald #20	5282	289			364280
Emerald #21	5349	445-446			364620
Emerald #22	5349	447-448			364621
Emerald #30	5349	463-464			364622
Emerald #31	5349	465-466			364623
Emerald #43	5349	489-490			364624
Emerald #44	5349	491-492			364625
Emerald #45	5349	493-494			364626

364261

✓

I:\FILES\DOCS\ASCE01\271268\DOCH68322.DOC

RECEIVED
BLM FIELD OFFICE
2009 AUG 25 A G 12
P. M. ...

DECONCINI McDONALD YETWIN & LACY

A PROFESSIONAL CORPORATION
ATTORNEYS AT LAW

2525 EAST BROADWAY BOULEVARD • SUITE 200 • TUCSON, ARIZONA 85716-5300
(520) 322-5000 • (520) 322-5585 (Fax)

EVO DECONCINI (1901-1986)

JOHN R. McDONALD
RICHARD M. YETWIN
JOHN C. RICHARDSON
SPENCER A. SMITH
DENISE M. BAINANT
WAYNE E. YEHLING
SHELTON L. FREEMAN
BARRY M. COREY
NATHAN B. HANNAH
NANCY J. MARCH
MICHAEL A. CORDIER
MARK D. LAMMERS
MARIAN C. LALONDE
EMILY R. TAYLOR
GREGORY D. HONIG

DENNIS DECONCINI
JOHN C. LACY
JAMES A. JUTRY
MICHAEL R. URMAN
GARY F. URMAN
DAVID V. SANDERSON
ALYCE L. PENNINGTON
LISA ANNE SMITH
ALICE W. CALLISON
IRA M. SCHWARTZ
HEATHER K. GAINES
LISA SCHRINER LEWIS
KRISTEN B. KLOTZ
JOHN C. E. BARRETT

SARA J. VANCE - OF COUNSEL
BARRON & POLK, P.L.L.C. - OF COUNSEL
JAY M. POLK
JOHN H. BARRON, III
BARRETT L. KIME - OF COUNSEL

7310 N. 18TH STREET, SUITE 330
PHOENIX, ARIZONA 85020
(602) 282-0500
FAX (602) 282-0520

19 WEST BIRCH AVENUE
FLAGSTAFF, ARIZONA 86001
(928) 214-0466
FAX: (928) 214-6212

1615 "L" STREET NW, SUITE 850
WASHINGTON, D.C. 20038
(202) 833-8001
FAX: (202) 315-3600

August 21, 2008

www.deconcinimcdonald.com

PLEASE REPLY TO TUCSON

rbarnes@dmyl.com

Via Federal Express

Arizona State Office
Bureau of Land Management
Attention: Public Room
One North Central Avenue, Suite 800
Phoenix, AZ 85004-4427

RE: **Payment of Claim Maintenance Fee; Arizona Minerals Inc.**

Ladies and Gentlemen:

Delivered herewith is a check in the amount of \$18,875.00 as payment of the claim maintenance fees pursuant to the 30 U.S.C. § 28f(a), as modified by 43 C.F.R. § 3830.21, as authorized by 30 U.S.C. § 28j(c) for the assessment year beginning September 1, 2008, on behalf of Arizona Minerals Inc. A copy of the Certification of Payment of Maintenance Fee in Lieu of Affidavit of Annual Assessment Work to be recorded with the Santa Cruz County Recorder's Office is also enclosed herewith.

Please return a date-stamped copy of this letter and the affidavit along with the receipt for payment to this office. Thank you for your assistance and please feel free to contact me or John Lacy with any questions or concerns.

Sincerely,



Robin E. Barnes, CP
Certified Paralegal

reb

c. w/enc. Yvonne Amayo
H:\FILES\DOCS\AUGU05\25103\NLTR\HX9371.DOC

2008 AUG 25 A 9:13
RECEIVED
BLM

After recording, please return to:
John C. Lacy
DeConcini McDonald Yetwin & Lacy, P.C.
2525 E. Broadway Blvd., #200
Tucson, AZ 85716

STATE OF ARIZONA)
) ss:
County of Pima)

**CERTIFICATION OF PAYMENT OF MAINTENANCE FEE
IN LIEU OF AFFIDAVIT OF ANNUAL ASSESSMENT WORK**

John C. Lacy, being first duly sworn, deposes and says that:


1. He is an agent for Arizona Minerals Inc., a Nevada corporation, the owner of the unpatented lode mining claims situated in Santa Cruz County, Arizona (the "Claims"), the location notices of which are of record in Santa Cruz County, and in the records of the Arizona State Office of the Bureau of Land Management under the file numbers indicated in the attached Exhibit A.

2. Pursuant to the 30 U.S.C. § 28f(a), as modified by 43 C.F.R. § 3830.21, as authorized by 30 U.S.C. § 28j(c), the owners have paid a maintenance fee of \$125 per claim for the assessment year beginning September 1, 2008, and this Certificate is in lieu of an affidavit of performance of annual assessment work or notice of intent of hold.

3. The name and address of the owner of the Claims for which this Certificate is prepared are Arizona Minerals Inc., 5903 Larch Street, Vancouver, B.C. V6M 4E5, Canada. THIS IS NOT A CHANGE OF ADDRESS

4. The Claims are held and claimed by the owners for the valuable minerals contained therein.

DATED this 21st day of August, 2008.



John C. Lacy


RECEIVED
BLM
AZ
OFFICE
7/30/08 2:25 AM

Sworn and subscribed before me this 21st day of August, 2008, by John C. Lacy, Agent for Arizona Minerals Inc.



Notary Public

I:\FILES\DOCS\AUGU05\25103\IDOC\HV3590.DOC



DECONCINI McDONALD YETWIN & LACY

A PROFESSIONAL CORPORATION

ATTORNEYS AT LAW

2525 EAST BROADWAY BOULEVARD • SUITE 200 • TUCSON, ARIZONA 85716-5300
(520) 322-5000 • (520) 322-5585 (Fax)

EVO DECONCINI (1901-1986)

JOHN R. McDONALD
RICHARD M. YETWIN
JOHN C. RICHARDSON
SPENCER A. SMITH
DENISE M. BAINTON
WAYNE E. YEHLING
SHELTON L. FREEMAN
BARRY M. COREY
NATHAN B. HANNAH
NANCY J. MARCH
MICHAEL A. CORDIER
MARK D. LAMMERS
MARIAN C. LALONDE
EMILY R. TAYLOR
GREGORY D. HONIG

DENNIS DECONCINI
JOHN C. LACY
JAMES A. JUTRY
MICHAEL R. URMAN
GARY F. URMAN
DAVID V. SANDERSON
ALYCE L. PENNINGTON
LISA ANNE SMITH
ALICE W. CALLISON
IRA M. SCHWARTZ
HEATHER K. GAINES
LISA SCHRINER LEWIS
KRISTEN B. KLOTZ
JOHN C. E. BARRETT

SARA J. VANCE - OF COUNSEL
BARRON & POLK, P.L.L.C. - OF COUNSEL
JAY M. POLK
JOHN H. BARRON, III
BARRETT L. KIME - OF COUNSEL

August 21, 2008

7310 N. 16TH STREET, SUITE 330
PHOENIX, ARIZONA 85020
(602) 282-0500
FAX (602) 282-0520

18 WEST BIRCH AVENUE
FLAGSTAFF, ARIZONA 86001
(928) 214-0488
FAX: (928) 214-8212

1615 "L" STREET NW, SUITE 850
WASHINGTON, D.C. 20036
(202) 833-8001
FAX: (202) 315-3800

www.deconcinimcdonald.com

PLEASE REPLY TO TUCSON

rbarnes@dmyl.com

Via Federal Express

Arizona State Office
Bureau of Land Management
Attention: Public Room
One North Central Avenue
Suite 800
Phoenix, AZ 85004-4427

RE: **Payment of Claim Maintenance Fee; Guadalupe Bianes**

Ladies and Gentlemen:

Delivered herewith is a check in the amount of \$500.00 as payment of the claim maintenance fees pursuant to the 30 U.S.C. § 28f(a), as modified by 43 C.F.R. § 3830.21, as authorized by 30 U.S.C. § 28j(c) for the assessment year beginning September 1, 2008, on behalf of Guadalupe Bianes. A copy of the Certification of Payment of Maintenance Fee in Lieu of Affidavit of Annual Assessment Work is also enclosed herewith.

Please return a date-stamped copy of this letter and the affidavit along with the receipt for payment to this office. Thank you for your assistance and please feel free to contact me or John Lacy with any questions or concerns.

Sincerely,



Robin E. Barnes, CP
Certified Paralegal

reb

c. w/enc. Renee Davenport
I:\FILES\DOCS\DAVE02\960420\LTR\HX9181.DOC

RECEIVED
BLM WASH DC OFFICE
2008 AUG 25 AM 8:11

<i>Name of Claim</i>	<i>Location Date</i>	<i>Santa Cruz County Fee Number</i>	<i>BLM Serial A MC No.</i>
Shell 127	05/11/2007	2007-08164	383374
Amended	05/05/2008	2008-05514	
Shell 128	05/11/2007	2007-08165	383375
Shell 129	05/11/2007	2007-08166	383376
Amended	05/05/2008	2008-05515	
Shell 130	05/11/2007	2007-08167	383377
Shell 131	05/11/2007	2007-08168	383378
Amended	05/01/2008	2008-05516	
Shell 132	05/11/2007	2007-08169	383379
Shell 133	05/11/2007	2007-08170	383380
Amended	05/01/2008	2008-05517	
Shell 134	05/14/2007	2007-08171	383381
Shell 135	05/14/2007	2007-08172	383382
Amended	05/01/2008	2008/05518	
Shell 136	05/23/2007	2007-08173	383383
Amended	05/07/2008	2008-05519	
Shell 137	05/23/2007	2007-08174	383384
Shell 138	05/23/2007	2007-08175	383385
Shell 139	05/23/2007	2007-08176	383386
Shell 140	05/18/2007	2007-08177	383387
Amended	05/07/2008	2008-05520	
Shell 141	05/18/2007	2007-08178	383388
Amended	05/07/2008	2008-05521	
Shell 142	05/16/2007	2007-08179	383389
Amended	05/06/2008	2008-05522	
Shell 143	05/16/2007	2007-08180	383390
Shell 144	05/16/2007	2007-08181	383391
Amended	05/06/2008	2008-05523	
Shell 145	05/16/2007	2007-08182	383392
Amended	05/06/2008	2008-05524	
Shell 146	05/14/2007	2007-08183	383393
Amended	05/01/2008	2008-05525	
Shell 147	05/14/2007	2007-08184	383394
Shell 148	05/14/2007	2007-08185	383395
Amended	05/01/2008	2008-05526	
Shell 149	05/14/2007	2007-08186	383396
Amended	05/01/2008	2008-05527	
Shell 150	05/21/2008	2008-05632	392439
Amended	07/22/2008	2008-07615	

I:\FILES\DOCS\AUGU05\251031\DOCIHK3276.DOC

RECEIVED
BLM/AZ/STATE OFFICE
JUN 10 2008 A 9 13

United States Department of the Interior
Bureau of Land Management
 BUSINESS & SUPPORT SVCS DIV
 ONE N CENTRAL AVE SUITE 800
 PHOENIX, AZ 85004 -4427
 Phone: (602) 417-9200

Receipt

No: 1771036

Transaction #: 1828734	
Date of Transaction: 08/26/2008	
CUSTOMER:	DECONCINI, MCDONALD, YETWIN & LACY 2525 E BROADWAY STE 200 TUCSON, AZ 85716

LINE #	QTY	DESCRIPTION	REMARKS	UNIT PRICE	TOTAL
1	13.00	LOCATABLE MINERALS / MINING CLAIMS-NOT NEW-UNADJUD, ONE AUTH NO. ONLY / MINING CLAIM MONEY RECEIVED (455) CASES: AMC361381/\$35625.00, AMC24466/\$10750.00, AMC350123/\$250.00, AMC369028/\$375.00, AMC83697/\$6750.00, AMC19084/\$7750.00, AMC379641/\$5000.00, AMC353058/\$5375.00, AMC373528/\$4250.00, AMC75989/\$24500.00, AMC368208/\$4000.00, AMC51409/\$18875.00, AMC85037/\$500.00	MAINT 2009 (992)	- n/a -	124000.00
TOTAL:					\$124,000.00

PAYMENT INFORMATION			
1	AMOUNT:	\$35,625.00	POSTMARKED: 8/21/08 0:00
	TYPE:	CHECK	RECEIVED: 08/25/2008
	CHECK NO:	4558	
	NAME:	AURUMBANK INC. PO BOX 60610 BOULDER CITY NV 89006	
2	AMOUNT:	\$24,500.00	POSTMARKED: 8/21/08 0:00
	TYPE:	CHECK	RECEIVED: 08/25/2008
	CHECK NO:	000095	
	NAME:	ST. GENEVIEVE RESOURCES LTD 360 BAY STREET, STE 500 TORONTO, ON CANADA NS M5H 1C4	
3	AMOUNT:	\$18,875.00	POSTMARKED: 8/21/08 0:00
	TYPE:	CHECK	RECEIVED: 08/25/2008
	CHECK NO:	000000425	
	NAME:	WILDCAT SILVER CORPORATION	

		PO BOX 49500 VANCOUVER, BC CANADA NS V7X 1L7		
4	AMOUNT:	\$10,750.00	POSTMARKED:	8/21/08 0:00
	TYPE:	CHECK	RECEIVED:	08/25/2008
	CHECK NO:	4556		
	NAME:	AURUMBANK INC. PO BOX 60610 BOULDER CITY NV 89006		
5	AMOUNT:	\$7,750.00	POSTMARKED:	8/21/08 0:00
	TYPE:	CHECK	RECEIVED:	08/25/2008
	CHECK NO:	5879		
	NAME:	TWIN BUTTES PROPERTIES, INC. 18550 S LA CANADA DRI VE #1 SAHUARITA AZ 85629		
6	AMOUNT:	\$6,750.00	POSTMARKED:	8/21/08 0:00
	TYPE:	CHECK	RECEIVED:	08/25/2008
	CHECK NO:	8029		
	NAME:	OHLHAUSEN, H G 7180 E BELMONT AVE PARADISE VALLEY AZ 85253		
7	AMOUNT:	\$5,000.00	POSTMARKED:	8/21/08 0:00
	TYPE:	CHECK	RECEIVED:	08/25/2008
	CHECK NO:	1162		
	NAME:	HERNANDEZ, MANUEL R PO BOX 61 PEARCE AZ 85625		
8	AMOUNT:	\$4,250.00	POSTMARKED:	8/21/08 0:00
	TYPE:	CHECK	RECEIVED:	08/25/2008
	CHECK NO:	1438		
	NAME:	RANCHO SECO LLC PO BOX 6335 AMADO AZ 85645		
9	AMOUNT:	\$4,250.00	POSTMARKED:	8/21/08 0:00
	TYPE:	CHECK	RECEIVED:	08/25/2008
	CHECK NO:	19953		
	NAME:	DUNBAR STONE COMPANY, INC. PO BOX 430 CHINO VALLEY AZ 86323		
10	AMOUNT:	\$4,000.00	POSTMARKED:	8/21/08 0:00
	TYPE:	CHECK	RECEIVED:	08/25/2008
	CHECK NO:	2648		
	NAME:	CDO RANCHING & DEVELOPMENT, L.P. PO BOX 689		

		32540 S BIOSPHERE RD ORACLE AZ 85623	
11	AMOUNT:	\$1,125.00	POSTMARKED: 8/21/08 0:00
	TYPE:	CHECK	RECEIVED: 08/25/2008
	CHECK NO:	19952	
	NAME:	DUNBAR STONE COMPANY, INC. PO BOX 430 CHINO VALLEY AZ 86323	
12	AMOUNT:	\$500.00	POSTMARKED: 8/21/08 0:00
	TYPE:	CHECK	RECEIVED: 08/25/2008
	CHECK NO:	033379	
	NAME:	DECONCINI MCDONALD YETWIN & LACY, P.C. 2525 E BROADWAY STE. 200 TUCSON AZ 85716	
13	AMOUNT:	\$375.00	POSTMARKED: 8/21/08 0:00
	TYPE:	CHECK	RECEIVED: 08/25/2008
	CHECK NO:	1907	
	NAME:	J-ROD LLC 6860 S NOGALES HWY TUCSON AZ 85706	
14	AMOUNT:	\$250.00	POSTMARKED: 8/21/08 0:00
	TYPE:	CHECK	RECEIVED: 08/25/2008
	CHECK NO:	42650	
	NAME:	THIRSTYSTONE RESOURCES, INC. PO BOX 1638 GAINESVILLE TX 76241	

REMARKS

This receipt was generated by the automated BLM Collections and Billing System and is a paper representation of a portion of the official electronic record contained therein.

AMC 353049

DECONCINI McDONALD YETWIN & LACY

A PROFESSIONAL CORPORATION
ATTORNEYS AT LAW

2525 EAST BROADWAY BOULEVARD • SUITE 200 • TUCSON, ARIZONA 85716-5300
(520) 322-5000 • (520) 322-5585 (Fax)

EVO DECONCINI (1901-1986)

JOHN R. McDONALD	DENNIS DECONCINI
RICHARD M. YETWIN	JOHN C. LACY
JOHN C. RICHARDSON	JAMES A. JUTRY
SPENCER A. SMITH	MICHAEL R. URMAN
DENISE M. BAINTON	GARY F. URMAN
WAYNE E. YEHLING	DAVID V. SANDERSON
SHELTON L. FREEMAN	ALYCE L. PENNINGTON
BARRY M. COREY	LISA ANNE SMITH
NATHAN B. HANNAH	ALICE W. CALLISON
NANCY J. MARCH	IRA M. SCHWARTZ
MICHAEL A. CORDIER	HEATHER K. GAINES
SHEFALI MILCZAREK-DESAI	LISA SCHRINER LEWIS
MARIAN C. LALONDE	

7310 N. 16TH STREET, SUITE 330
PHOENIX, ARIZONA 85020
(602) 282-0500
FAX (602) 282-0520

19 WEST BIRCH AVENUE
FLAGSTAFF, ARIZONA 86001
(928) 214-0466
FAX: (928) 214-6212

1615 "L" STREET NW, SUITE 850
WASHINGTON, D.C. 20036
(202) 833-8001
FAX: (202) 315-3600

SARA J. VANCE - OF COUNSEL
BARRON & POLK, P.L.L.C. - OF COUNSEL
JAY M. POLK
JOHN H. BARRON, III
BARRETT L. KIME - OF COUNSEL

August 14, 2007

www.deconcinimcdonald.com

PLEASE REPLY TO TUCSON

rbarnes@dmyl.com

Via Federal Express

Arizona State Office
Bureau of Land Management
Attention: Public Room
One North Central Avenue
Suite 800
Phoenix, AZ 85004-4427

RE: **Payment of Claim Maintenance Fee; Dunbar Stone Company, Inc.**

Ladies and Gentlemen:

Delivered herewith is a check in the amount of \$4,250.00 as payment of the claim maintenance fees pursuant to the 30 U.S.C. § 28f(a), as modified by 43 C.F.R. § 3830.21, as authorized by 30 U.S.C. § 28j(c) for the assessment year beginning September 1, 2007, on behalf of Carlota Copper Company. A Certification of Payment of Maintenance Fee in Lieu of Affidavit of Annual Assessment Work is also enclosed herewith.

Please return a date-stamped copy of this letter and the affidavit along with the receipt for payment to this office. Thank you for your assistance and please feel free to contact me or John Lacy with any questions or concerns.

Sincerely,



Robin E. Barnes, CP
Certified Paralegal

PHOENIX, ARIZONA

reb

I:\FILES\DOCS\DUNB01\870135\LTR\GS8909.DOC

2007 AUG 16 8:58 AM

RECEIVED
B.L.M. AZ STATE OFFICE



After recording, please return to:
 John C. Lacy
 DeConcini McDonald Yetwin & Lacy, P.C.
 2525 E. Broadway Blvd., #200
 Tucson, AZ 85716

STATE OF ARIZONA)
) ss:
 County of Pima)

CERTIFICATION OF PAYMENT OF MAINTENANCE FEE
 IN LIEU OF AFFIDAVIT OF ANNUAL ASSESSMENT WORK

John C. Lacy, being first duly sworn, deposes and says that:

1. He is an agent for Dunbar Stone Company, Inc., one of the owners of the following described unpatented lode mining claims situated in Coconino County, Arizona (the "Claims"), the location notices of which are of record in said county, and in the records of the Arizona State Office of the Bureau of Land Management under the file numbers indicated as follows:

<i>Name of Claim</i>	<i>Coconino Cty Recds Document No.</i>	<i>BLM Serial A MC No.</i>
Bakers Quarries	3032985	353058 ⁵⁹
Cedar Ridge #1	3060523	353060
Cedar Ridge #2	3060524	353061
Cedar Ridge #3	3033549	353062
Cedar Ridge #4	3033550	353063
Cedar Ridge #5	3033551	353064
Hawk Grove #1	3033556	353068 ^{65-66, 67}
Hawk Grove #2	3033557	353069
Hawk Grove #3	3033558	353070
Hawk Grove #4	3033559	353071
High Time	3033827	353072 ⁷³
Lone Star	3033828	353074
Morning Glory	3033826	353075
Red Bird	3033829	353076
Red Rock #1	3033543	353077
Red Rock #2	3033544	353078
Red Rock #3	3033545	353079
Red Rock #4	3033546	353080
Seven Sides	3033828	353081
Shady Ridge #1	3033552	353082
Shady Ridge #2	3033553	353083
Shady Ridge #3	3033554	353084

RECEIVED
 B.L.M. AZ STATE OFFICE
 2007 AUG 16 A 8:58
 PHOENIX, ARIZONA

Name of Claim	Coconino Cty Recds Document No.	BLM Serial A MC No.
Shady Ridge #4	3033555	353085 ✓
Shuffleboard #3	3033825	353086 ✓
Straight Arrow	3033830	353087 ✓
Corva Flagstone	3033820	353065 ✓
Triumph	3033823	353089 ✓
South Corva	3033821	353088 ✓
Billy Combined	3033832	353059 ✓
Corva Quarry Company	3033822	353066 ✓
Golden Bear Quarries Group #1	3033824	353067 ✓
Hilltop Combined	3033833	353073 ✓
Yellow Bird Group	3033819	353091 ✓
Yellow Buck	3033831	353092 ✓

12

The Claims are situated in Sections 8, 9, 16, 20, 21 and 29, Township 22 North, Range 1 West, Sections 4 and 11, Township 19 North, Range 1 East, and Section 19, Township 19 North, Range 2 East, G&SR Meridian.

2. Pursuant to the 30 U.S.C. § 28f(a), as modified by 43 C.F.R. § 3830.21, as authorized by 30 U.S.C. § 28j(c), the owner has paid a maintenance fee of \$125 per claim for the assessment year beginning September 1, 2007, and this Certificate is in lieu of an affidavit of performance of annual assessment work or notice of intent of hold.

3. The name and address of the owners of Claims for which this Certificate is prepared are Dunbar Stone Company, Inc., Cynthia Dunbar, Warren Dunbar, Frances Dunbar, Gerald E. Dunbar, Natalie Dunbar and Ronald Dunbar, P.O. Box 430, Chino Valley AZ 86323.

THIS IS NOT A CHANGE OF ADDRESS


4. The Claims are held and claimed by the owner for the valuable minerals contained therein.


DATED this 14th day of August, 2007.



 John C. Lacy

Sworn and subscribe to before me this 14th day of August, 2007, by John C. Lacy.





 Notary Public

2007 AUG 16 8:58 AM

RECEIVED
 B.L.M. AZ STATE OFFICE

I:\FILES\BLS\DUNBAR\870155\2007100C

DECONCINI McDONALD YETWIN & LAU

A PROFESSIONAL CORPORATION

ATTORNEYS AT LAW

2525 EAST BROADWAY BOULEVARD • SUITE 200 • TUCSON, ARIZONA 85716-5300
(520) 322-5000 • (520) 322-5585 (Fax)

EVO DeCONCINI (1901-1986)

JOHN R. McDONALD	DENNIS DeCONCINI
RICHARD M. YETWIN	JOHN C. LACY
JOHN C. RICHARDSON	JAMES A. JUTRY
SPENCER A. SMITH	MICHAEL R. URMAN
DENISE M. BAINTON	GARY F. URMAN
WAYNE E. YEHLING	DAVID V. SANDERSON
SHELTON L. FREEMAN	ALYCE L. PENNINGTON
BARRY M. COREY	LISA ANNE SMITH
NATHAN B. HANNAH	ALICE W. CALLISON
NANCY J. MARCH	IRA M. SCHWARTZ
MICHAEL A. CORDIER	HEATHER K. GAINES
SHEFALI MILCZAREK-DESAI	LISA SCHRINER LEWIS
MARIAN C. LALONDE	

7310 N. 16TH STREET, SUITE 330
PHOENIX, ARIZONA 85020
(602) 282-0500
FAX (602) 282-0520

19 WEST BIRCH AVENUE
FLAGSTAFF, ARIZONA 86001
(928) 214-0466
FAX: (928) 214-6212

1615 "L" STREET NW, SUITE 850
WASHINGTON, D.C. 20036
(202) 833-8001
FAX: (202) 315-3600

SARA J. VANCE - OF COUNSEL
BARRON & POLK, P.L.L.C. - OF COUNSEL
JAY M. POLK
JOHN H. BARRON, III
BARRETT L. KIME - OF COUNSEL

August 14, 2007

www.deconcinimcdonald.com

PLEASE REPLY TO TUCSON

rbarnes@dmyl.com

Via Federal Express

Arizona State Office
Bureau of Land Management
Attention: Public Room
One North Central Avenue
Suite 800
Phoenix, AZ 85004-4427

RECEIVED
B.L.M. AZ STATE OFFICE
2007 AUG 16 A 8:59
PHOENIX, ARIZONA

RE: **Payment of Claim Maintenance Fee; Dunbar Stone Company, Inc.**

Ladies and Gentlemen:

Delivered herewith is a check in the amount of \$1,125.00 as payment of the claim maintenance fees pursuant to the 30 U.S.C. § 28f(a), as modified by 43 C.F.R. § 3830.21, as authorized by 30 U.S.C. § 28j(c) for the assessment year beginning September 1, 2007, on behalf of Carlota Copper Company. A Certification of Payment of Maintenance Fee in Lieu of Affidavit of Annual Assessment Work is also enclosed herewith.

Please return a date-stamped copy of this letter and the affidavit along with the receipt for payment to this office. Thank you for your assistance and please feel free to contact me or John Lacy with any questions or concerns.

Sincerely,



Robin E. Barnes, CP
Certified Paralegal

reb

I:\FILES\DOCS\DUNB01\870135\LTR\GS8911.DOC

9

After recording, please return to:

John C. Lacy
DeConcini McDonald Yetwin & Lacy, P.C.
2525 E. Broadway Blvd., #200
Tucson, AZ 85716

STATE OF ARIZONA)
) ss:
County of Pima)

RECEIVED
BLM. AZ STATE OFFICE
2007 AUG 16 A 8:59
PHOENIX, ARIZONA

CERTIFICATION OF PAYMENT OF MAINTENANCE FEE
IN LIEU OF AFFIDAVIT OF ANNUAL ASSESSMENT WORK

John C. Lacy, being first duly sworn, deposes and says that:

1. He is an agent for Dunbar Stone Company, Inc., one of the owners of the following described unpatented lode mining claims situated in Mohave County, Arizona (the "Claims"), the location notices of which are of record in said county, and in the records of the Arizona State Office of the Bureau of Land Management under the file numbers indicated as follows:

Name of Claim	Mohave Cty Recds		BLM Serial
	Book	Page	A MC No.
Arrow 1	3421	596	353049
Arrow 2	3421	598	353050
Arrow 3	3421	600	353051
Arrow 4	3421	602	353052
Arrow 5	3421	604	353053
Arrow 6	3421	606	353054
Arrow 7	3421	608	353055
Arrow 8	3421	610	353056
Arrow 9	3421	612	353057

The Claims are situated in Section 6, Township 25 North, Range 13 West G&SR Meridian.

2. Pursuant to the 30 U.S.C. § 28f(a), as modified by 43 C.F.R. § 3830.21, as authorized by 30 U.S.C. § 28j(c), the owner has paid a maintenance fee of \$125 per claim for the assessment year beginning September 1, 2007, and this Certificate is in lieu of an affidavit of performance of annual assessment work or notice of intent of hold.

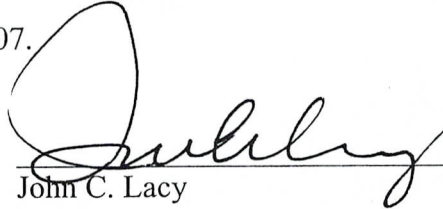
3. The name and address of the owners of Claims for which this Certificate is prepared are: Dunbar Stone Company, Inc., Cynthia Dunbar, Warren Dunbar, Frances

Dunbar, Gerald E. Dunbar, Natalie Dunbar and Ronald Dunbar, P.O. Box 430, Chino Valley AZ 86323.

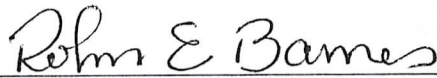
THIS IS NOT A CHANGE OF ADDRESS

4. The Claims are held and claimed by the owner for the valuable mineral contained therein.


DATED this 14th day of August, 2007.


John C. Lacy

Sworn and subscribe to before me this 14th day of August, 2007, by John C. Lacy.


Notary Public

I:\FILES\DOCS\DUNB01\870135\DOCFP0072.DOC



RECEIVED
B.L.M. AZ STATE OFFICE
2007 AUG 16 A 8:58
PHOENIX, ARIZONA

United States Department of the Interior

Bureau of Land Management
 BUSINESS & SUPPORT SVCS DIV
 ONE N CENTRAL AVE SUITE 800
 PHOENIX, AZ 85004 -4427
 Phone: (602) 417-9200

Receipt

No: 1546657

Transaction #: 1598048	
Date of Transaction: 08/17/2007	
CUSTOMER:	DUNBAR STONE CO INC P O BOX 430 CHINO VALLEY, AZ 86323

LINE #	QTY	DESCRIPTION	REMARKS	UNIT PRICE	TOTAL
1	1.00	LOCATABLE MINERALS / MINING CLAIMS-NOT NEW-UNADJUD, ONE AUTH NO. ONLY / MINING CLAIM MONEY RECEIVED (455) CASES: AMC353058/\$4250.00	MAINT 2008 (34)	- n/a -	4250.00
2	1.00	LOCATABLE MINERALS / MINING CLAIMS-NOT NEW-UNADJUD, ONE AUTH NO. ONLY / MINING CLAIM MONEY RECEIVED (455) CASES: AMC353049/\$1125.00	MAINT 2008 (9)	- n/a -	1125.00
TOTAL:					\$5,375.00

PAYMENT INFORMATION					
1	AMOUNT:	\$1,125.00	POSTMARKED:	8/15/07 0:00	
	TYPE:	CHECK	RECEIVED:	08/16/2007	
	CHECK NO:	19093			
	NAME:	DUNBAR STONE COMPANY INC P O BOX 246 ASH FORK AZ 86320			
2	AMOUNT:	\$4,250.00	POSTMARKED:	N/A	
	TYPE:	CHECK	RECEIVED:	08/17/2007	
	CHECK NO:	19095			
	NAME:	DUNBAR STONE COMPANY INC P O BOX 246 ASH FORK AZ 86320			

REMARKS

This receipt was generated by the automated BLM Collections and Billing System and is a paper representation of a portion of the official electronic record contained therein.

**DEPARTMENT OF THE INTERIOR
BUREAU OF LAND MANAGEMENT**

MINING CLAIMS

(LIVE) Serial Register Page

RunDate/Time: 11/29/06 10:19 AM

Page 1 of 2

01 10-21-1976;090STAT0090;43USC1744
Case Type 384201: PLACER CLAIM
Claim Name: TRIUMPH
Commodity :
Case Disposition: ACTIVE

**Serial Number
AMC353089**

Name & Address	Int Rel	% Interest
BATES LISA BOX 430 CHINO VALLEY, AZ 86323	CLAIMANT	0.0000000
BATES TRAVIS BOX 430 CHINO VALLEY, AZ 86323	CLAIMANT	0.0000000
DUNBAR CYNTHIA BOX 430 CHINO VALLEY, AZ 86323	CLAIMANT	0.0000000
DUNBAR FRANCES BOX 430 CHINO VALLEY, AZ 86323	CLAIMANT	0.0000000
DUNBAR GERALD E BOX 430 CHINO VALLEY, AZ 86323	CLAIMANT	0.0000000
DUNBAR NATALIE BOX 430 CHINO VALLEY, AZ 86323	CLAIMANT	0.0000000
DUNBAR WARREN BOX 430 CHINO VALLEY, AZ 86323	CLAIMANT	0.0000000
JOLLEY JOSEPH BOX 430 CHINO VALLEY, AZ 86323	CLAIMANT	0.0000000

Mer Twp Rng Sec	Quadrant	District/Resource	County
14 0200N 0010E 034	NW SW	PHOENIX DISTRICT OFFICE	COCONINO

Act Date	Code	Action	Action Remarks	Receipt Number
12/18/1999	403	LOCATION DATE		
12/22/1999	395	RECORDATION NOTICE RECD		
08/28/2006	582	MAINTENANCE FEE/\$125	2007	1346480
08/26/2005	582	MAINTENANCE FEE/\$125	2006	1139999
08/13/2004	582	MAINTENANCE FEE/\$125	2005	928175
08/11/2003	482	MAINTENANCE FEE/\$100	2004	727680
08/21/2002	482	MAINTENANCE FEE/\$100	2003	545100
08/13/2001	482	MAINTENANCE FEE/\$100	2002	354597
08/17/2000	482	MAINTENANCE FEE/\$100	2001	170790
12/23/1999	482	MAINTENANCE FEE/\$100	2000	
12/22/1999	501	ACCT ADV IN LEAD FILE	AMC353049;	
12/22/1999	669	LAND STATUS CHECKED		
12/21/1999	404	COUNTY RECORDATION	3033823	

Line Nr Remarks

After recording, please return to:
 John C. Lacy
 DeConcini McDonald Yetwin & Lacy, P.C.
 2525 E. Broadway Blvd., #200
 Tucson, AZ 85716

STATE OF ARIZONA)
) ss:
 County of Pima)

AMC 353049

CERTIFICATION OF PAYMENT OF MAINTENANCE FEE
 IN LIEU OF AFFIDAVIT OF ANNUAL ASSESSMENT WORK

John C. Lacy, being first duly sworn, deposes and says that:

1. He is an agent for Dunbar Stone Company, Inc., one of the owners of the following described unpatented lode mining claims situated in Coconino County, Arizona (the "Claims"), the location notices of which are of record in said county, and in the records of the Arizona State Office of the Bureau of Land Management under the file numbers indicated as follows:

Name of Claim	Coconino Cty Recds Document No.	BLM Serial #
Bakers Quarries	3032985	353058
Cedar Ridge #1	3060523	353060
Cedar Ridge #2	3060524	353061
Cedar Ridge #3	3033549	353062
Cedar Ridge #4	3033550	353063
Cedar Ridge #5	3033551	353064
Hawk Grove #1	3033556	353068
Hawk Grove #2	3033557	353069
Hawk Grove #3	3033558	353070
Hawk Grove #4	3033559	353071
High Time	3033827	353072
Lone Star	3033828	353074
Morning Glory	3033826	353075
Red Bird	3033829	353076
Red Rock #1	3033543	353077
Red Rock #2	3033544	353078
Red Rock #3	3033545	353079
Red Rock #4	3033546	353080
Seven Sides	3033828	353081
Shady Ridge #1	3033552	353082
Shady Ridge #2	3033553	353083
Shady Ridge #3	3033554	353084

RECEIVED
 B.L.M. AZ STATE OFFICE
 2006 AUG 28 A 10: 05
 PHOENIX, ARIZONA

ENTERED IN COMPUTER

mxlyde

(2)

Name of Claim	Coconino Cty Recds Document No.	BLM Serial A MC No.
Shady Ridge #4	3033555	353085
Shuffleboard #3	3033825	353086
Straight Arrow	3033830	353087
Corva Flagstone	3033820	353065
Triumph	3033823	353089
South Corva	3033821	353088
Billy Combined	3033832	353059
Corva Quarry Company	3033822	353066
Golden Bear Quarries Group #1	3033824	353067
Hilltop Combined	3033833	353073
Yellow Bird Group	3033819	353091
Yellow Buck	3033831	353092

The Claims are situated in Sections 8, 9, 16, 20, 21 and 29, Township 22 North, Range 1 West, Sections 4 and 11, Township 19 North, Range 1 East, and Section 19, Township 19 North, Range 2 East, G&SR Meridian.

2. Pursuant to the 30 U.S.C. § 28f(a), as modified by 43 C.F.R. § 3830.21, as authorized by 30 U.S.C. § 28j(c), the owner has paid a maintenance fee of \$125 per claim for the assessment year beginning September 1, 2006, and this Certificate is in lieu of an affidavit of performance of annual assessment work or notice of intent of hold.

3. The name and address of the owners of Claims for which this Certificate prepared are Dunbar Stone Company, Inc., Cynthia Dunbar, Warren Dunbar, Frances Dunbar, Gerald E. Dunbar, Natalie Dunbar and Ronald Dunbar, P.O. Box 400, Chino Valley AZ 86323.

THIS IS NOT A CHANGE OF ADDRESS


4. The Claims are held and claimed by the owner for the valuable minerals contained therein.


DATED this 24th day of August, 2006.



 John C. Lacy

Sworn and subscribe to before me this 24 day of August, 2006, by John C. Lacy.





 Notary Public

RECEIVED
 B.L.M. AZ STATE OFFICE
 AUG 28 10 05 AM '06
 PHOENIX, ARIZONA



United States Department of the Interior
Bureau of Land Management
 BUSINESS & SUPPORT SVCS DIV
 ONE N CENTRAL AVE
 PHOENIX, AZ 85004 -2203
 Phone: (602) 417-9200

Receipt

No:

1346480

Transaction #: 1391747	
Date of Transaction: 08/29/2006	
CUSTOMER:	JOHN C LACY DECONCINI MCDONALD YETWIN & LACY PC 2525 E BROADWAY BLVD #200 TUCSON,AZ 85716

LINE #	QTY	DESCRIPTION	REMARKS	UNIT PRICE	TOTAL
1	1.00	LOCATABLE MINERALS / MINING CLAIMS-NOT NEW-UNADJUD,ONE AUTH NO. ONLY / MINING CLAIM MONEY RECEIVED (455) CASES: AMC353058/\$4250.00	MAINT 2007 (34)	- n/a -	4250.00
TOTAL:					\$4,250.00

PAYMENT INFORMATION					
1	AMOUNT:	\$4,250.00	POSTMARKED:	08/24/2006	
	TYPE:	CHECK	RECEIVED:	08/28/2006	
	CHECK NO:	18313			
	NAME:	DUNBAR STONE COMPANY, INC 2525 E BROADWAY BLVD #200 TUCSON AZ 85716			

REMARKS	

This receipt was generated by the automated BLM Collections and Billing System and is a paper representation of a portion of the official electronic record contained therein.

Amc 353049

After recording, please return to:

John C. Lacy
DeConcini McDonald Yetwin & Lacy, P.C.
2525 E. Broadway Blvd., #200
Tucson, AZ 85716

STATE OF ARIZONA)
) ss:
County of Pima)

CERTIFICATION OF PAYMENT OF MAINTENANCE FEE
IN LIEU OF AFFIDAVIT OF ANNUAL ASSESSMENT WORK

John C. Lacy, being first duly sworn, deposes and says that:

1. He is an agent for Dunbar Stone Company, Inc., one of the owners of the following described unpatented lode mining claims situated in Mohave County, Arizona (the "Claims"), the location notices of which are of record in said county, and in the records of the Arizona State Office of the Bureau of Land Management under the file numbers indicated as follows:

Name of Claim	Mohave Cty Recds Book	Page	BLM Serial A MC No.
Arrow 1	3421	596	353049
Arrow 2	3421	598	353050
Arrow 3	3421	600	353051
Arrow 4	3421	602	353052
Arrow 5	3421	604	353053
Arrow 6	3421	606	353054
Arrow 7	3421	608	353055
Arrow 8	3421	610	353056
Arrow 9	3421	612	353057

RECEIVED
BLM, AZ STATE OFFICE
2006 AUG 29 A 11: 51
PHOENIX, AZ

The Claims are situated in Section 6, Township 25 North, Range 13 West G&SR Meridian.

2. Pursuant to the 30 U.S.C. § 28f(a), as modified by 43 C.F.R. § 3830.21, as authorized by 30 U.S.C. § 28j(c), the owner has paid a maintenance fee of \$125 per claim for the assessment year beginning September 1, 2006, and this Certificate is in lieu of an affidavit of performance of annual assessment work or notice of intent of hold.


3. The name and address of the owners of Claims for which this Certificate is prepared are: Dunbar Stone Company, Inc., Cynthia Dunbar, Warren Dunbar, Frances

Dunbar, Gerald E. Dunbar, Natalie Dunbar and Ronald Dunbar, P.O. Box 430, Chino Valley AZ 86323.


THIS IS NOT A CHANGE OF ADDRESS

4. The Claims are held and claimed by the owner for the valuable mineral contained therein.

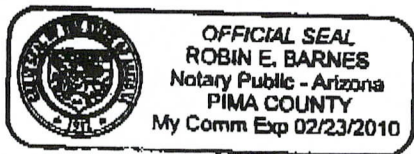
DATED this 24th day of August, 2006.


John C. Lacy

Sworn and subscribe to before me this 24 day of August, 2006, by John C. Lacy.


Notary Public

I:\FILES\DOCS\DUNB01\870135\DOC\FP0072.DOC



RECEIVED
D.L.M. AZ STATE OFFICE
2006 AUG 29 A 11: 51
PHOENIX, AZ

DECONCINI McDONALD YETWIN & LACY

A PROFESSIONAL CORPORATION
ATTORNEYS AT LAW
2525 EAST BROADWAY BOULEVARD • SUITE 200 • TUCSON, ARIZONA 85716-5300
(520) 322-5000 • (520) 322-5585 (Fax)

FAX COVER SHEET

PAGES: 3
(Including this page)

To: Tony Smith
Fax No.: 1-602-417-9314
Telephone No.: 1-602-417-9562
From: Robin E. Barnes, CP
Date: August 29, 2006
Re: Dunbar Stone
OUR MATTER NUMBER: 870135

RECEIVED
J.L.M. AZ STATE OFFICE
2006 AUG 29 A 11: 51
PHOENIX, AZ

DOCUMENTS BEING TRANSMITTED:

- Will not be sent
- Will be sent by Federal Express
- Will be sent by regular mail

Attached is a copy of the 2006 Assessment Affidavit of Dunbar Stone Company, Inc. that matches up with the check in the amount \$1,125.00 we discussed earlier.

Thank you so much for calling me about this.

I:\FILES\DOCS\DUNB01\870135\FAXCOVER\FS1111.DOC

THIS COMMUNICATION IS INTENDED ONLY FOR THE USE OF THE INDIVIDUAL OR ENTITY NAMED ABOVE. IF YOU HAVE RECEIVED THIS COMMUNICATION IN ERROR, PLEASE IMMEDIATELY DESTROY IT AND NOTIFY THE SENDER BY TELEPHONE (COLLECT).

PLEASE CALL ROBIN AT (520) 322-5000 IF COMPLETE TRANSMISSION IS NOT RECEIVED.

DECONCINI McDONALD YETWIN & LACY

A PROFESSIONAL CORPORATION

ATTORNEYS AT LAW

2525 EAST BROADWAY BOULEVARD • SUITE 200 • TUCSON, ARIZONA 85716-5300
(520) 322-5000 • (520) 322-5585 (Fax)

EVO DECONCINI (1901-1986)

JOHN R. McDONALD
RICHARD M. YETWIN
JOHN C. RICHARDSON
SPENCER A. SMITH
DENISE M. BAINTON
WAYNE E. YEHLING
SHELTON L. FREEMAN
LISA ANNE SMITH
ALICE W. CALLISON
ALAN N. ARIAV
MICHAEL A. CORDIER
SHEFALI MILCZAREK-DESAI

DENNIS DECONCINI
JOHN C. LACY
JAMES A. JUTRY
MICHAEL R. URMAN
GARY F. URMAN
DAVID V. SANDERSON
ALYCE L. PENNINGTON
NATHAN B. HANNAH
NANCY J. MARCH
IRA M. SCHWARTZ
HEATHER K. GAINES
LISA SCHRINER LEWIS

7310 N. 16TH STREET, SUITE 330
PHOENIX, ARIZONA 85020
(602) 282-0500
FAX (602) 282-0520

19 WEST BIRCH AVENUE
FLAGSTAFF, ARIZONA 86001
(928) 214-0466
FAX: (928) 214-6212

517 "C" STREET, NE
WASHINGTON, D.C. 20002-7307
(202) 546-6900
FAX: (202) 543-5044

SARA J. VANCE - OF COUNSEL
BARRON & POLK, P.L.L.C. - OF COUNSEL
JAY M. POLK
JOHN H. BARRON, III

August 24, 2006

www.deconcinimcdonald.com

PLEASE REPLY TO TUCSON

rbarnes@dmyl.com

Via Federal Express

Bureau of Land Management
Arizona State Office
One North Central Avenue, Ste. 800
Phoenix, AZ 85004

RE: Mining Claim Maintenance

Dear Ladies and Gentlemen:

Delivered herewith are 15 payments of the claim maintenance fees pursuant to the 30 U.S.C. § 28f(a), as modified by 43 C.F.R. § 3830.21, as authorized by 30 U.S.C. § 28j(c) for the assessment year beginning September 1, 2006. Also enclosed are copies of the Certifications of Payment of Maintenance Fee in Lieu of Affidavit of Annual Assessment Work that will be filed in the official records of the appropriate counties within Arizona.

Please return a date-stamped copy of the Affidavits to me in our Tucson office, along with the receipts for payment. Thank you for your assistance and please feel free to contact me or John Lacy with any questions or concerns.

Sincerely,



Robin E. Barnes, CP
Certified Paralegal

reb

I:\FILES\DOCS\PEND01\800768\LTR\FR4152.DOC

RECEIVED
B.L.M. AZ STATE OFFICE
2006 AUG 28 A 10: 04
PHOENIX, ARIZONA

DECONCINI MCDONALD YETWIN & LACY
A PROFESSIONAL CORPORATION
ATTORNEYS AT LAW
2525 EAST BROADWAY BLVD. • SUITE 200 • TUCSON, ARIZONA 85716-5300
(520) 322-5000 • (520) 322-5585 (Fax)

M E M O R A N D U M

TO: Bureau of Land Management
Arizona State Office

FROM: Robin E. Barnes, CP

DATE: August 24, 2006

RE: Mining Claim Maintenance

The following is a list of the owner names and check amounts for each filing included in this package:

1. Munson-O'Neill Subtrust, Cal-Bont - \$675.00;
2. James L. Rodman Trust Agreement - \$375.00;
3. Thirstystone Resources - \$250.00;
4. Nevada Pacific Mining Company - \$10,750.00;
5. Wateringhole Productions, Inc. - \$35,625.00;
6. Decision Investments Corp. - \$4,000.00;
7. Alexander and Griffin Dunne - \$250.00;
8. Dunbar Stone Company, Inc. - \$4,250.00;
9. Dunbar Stone Company, Inc. - \$1,125.00;
10. Guadalupe Bienes - \$500.00;
11. California Portland Cement by Imerys - \$750.00;
12. Specialty Minerals, Inc. by Imerys - \$5,375.00;
13. Arizona Minerals Inc. - \$3,250.00;
14. Black Sands, L.L.C. - \$6,750.00; and
15. Deborah McGee - \$20,375.00.

RECEIVED
B.L.M. AZ STATE OFFICE
2006 AUG 28 A 10: 04
PHOENIX, ARIZONA

United States Department of the Interior
Bureau of Land Management
 BUSINESS & SUPPORT SVCS DIV
 ONE N CENTRAL AVE
 PHOENIX, AZ 85004 -2203
 Phone: (602) 417-9200

Receipt

No:

1346806

Transaction #: 1392073	ENTERED INTO COMPUTER
Date of Transaction: 08/29/2006	
CUSTOMER:	JOHN C LACY DECONCINI MCDONALD YETWIN & LACY PC 2525 E BROADWAY BLVD #200 TUCSON, AZ 85716 9/1/06 PB

LINE #	QTY	DESCRIPTION	REMARKS	UNIT PRICE	TOTAL
1	1.00	LOCATABLE MINERALS / MINING CLAIMS-NOT NEW-UNADJUD, ONE AUTH NO. ONLY / MINING CLAIM MONEY RECEIVED (455) CASES: AMC353049/\$1125.00	MAINT 2007 (9)	- n/a -	1125.00
TOTAL:					\$1,125.00

PAYMENT INFORMATION			
1	AMOUNT:	\$1,125.00	POSTMARKED: 08/24/2006
	TYPE:	CHECK	RECEIVED: 08/28/2006
	CHECK NO:	18311	
	NAME:	DUNBAR STONE COMPANY, INC. P.O. BOX 246 ASH FORK AZ 86320	

REMARKS

This receipt was generated by the automated BLM Collections and Billing System and is a paper representation of a portion of the official electronic record contained therein.

United States Department of the Interior
Bureau of Land Management
 BUSINESS & SUPPORT SVCS DIV
 222 N CENTRAL AVE
 PHOENIX, AZ 85004 -2203
 Phone: (602) 417-9200

Receipt

No: 1139999

Transaction #: 1179221	AMC 353049
Date of Transaction: 08/29/2005	AMC
CUSTOMER:	JOHN C LACY DECONCINI MCDONALD YETWIN & LACY PC 2525 E BROADWAY BLVD #200 TUCSON, AZ 85716

LINE #	QTY	DESCRIPTION	REMARKS	UNIT PRICE	TOTAL
1	1.00	LOCATABLE MINERALS / MINING CLAIMS- NOT NEW-UNADJUD, ONE AUTH NO. ONLY / MINING CLAIM MONEY RECEIVED (455) CASES: AMC353049/\$5375.00	MAINT 2006 (43)	- n/a -	5375.00
TOTAL:					\$5,375.00

PAYMENT INFORMATION			
1	AMOUNT:	\$5,375.00	POSTMARKED: 08/25/2005
	TYPE:	CHECK	RECEIVED: 08/26/2005
	CHECK NO:	17517	
	NAME:	DUNBAR STONE COMPANY INC 2525 E BROADWAY BLVD #200 TUCSON AZ 85716	

REMARKS

This receipt was generated by the automated BLM Collections and Billing System and is a paper representation of a portion of the official electronic record contained therein.

ENTERED IN COMPUTER
RE 9/22/05

DECONCINI McDONALD YETWIN & LACY

A PROFESSIONAL CORPORATION
ATTORNEYS AT LAW

2525 EAST BROADWAY BOULEVARD • SUITE 200 • TUCSON, ARIZONA 85716-5300
(520) 322-5000 • (520) 322-5585 (Fax)

430 DM
Total

EVO DECONCINI (1901-1986)

JOHN R. McDONALD	DENNIS DECONCINI
RICHARD M. YETWIN	JOHN C. LACY
JOHN C. RICHARDSON	JAMES A. JUTRY
SPENCER A. SMITH	MICHAEL R. URMAN
DENISE M. BAINTON	GARY F. URMAN
WAYNE E. YEHLING	DAVID V. SANDERSON
SHELTON L. FREEMAN	ALAN L. STEIN
ALYCE L. PENNINGTON	LISA ANNE SMITH
NATHAN B. HANNAH	ALICE W. CALLISON
NANCY J. MARCH	ALAN N. ARIAV
IRA M. SCHWARTZ	MICHAEL A. CORDIER
HEATHER K. GAINES	SHEFALI MILCZAREK-DESAI
STACY RUPPRECHT BUTLER	SARAH LYNN WRIGHT
MICHAEL E. NEUMANN	

7310 N. 16TH STREET, SUITE 330
PHOENIX, ARIZONA 85020
(602) 282-0500
FAX: (602) 282-0520

19 WEST BIRCH AVENUE
FLAGSTAFF, ARIZONA 86001
(928) 214-0466
FAX: (928) 214-6212

517 "C" STREET, NE
WASHINGTON, D.C. 20002-7307
(202) 546-6900
FAX: (202) 543-5044

SARA J. VANCE - OF COUNSEL

August 25, 2005

www.deconcinimcdonald.com

PLEASE REPLY TO TUCSON

rbarnes@dmyl.com

Via Federal Express

Bureau of Land Management
Arizona State Office
Attn: Public Room
222 North Central Ave.
Phoenix, AZ 85004

RE: **Claim Maintenance Fees**

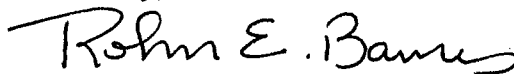
Dear Ladies and Gentlemen:

RECEIVED
BUREAU OF
LAND MANAGEMENT
2005 AUG 26 P 1:58
ARIZONA
STATE OFFICE
PHOENIX, ARIZONA

Delivered herewith is a check in the amount of \$5,375.00 as payment of the claim maintenance fees pursuant to the 30 U.S.C. § 28f(a), as modified by 43 C.F.R. § 3830.21, as authorized by 30 U.S.C. § 28j(c) for the assessment year beginning September 1, 2005. A copy of the Certifications of Payment of Maintenance Fee in Lieu of Affidavit of Annual Assessment Work that will be filed in the official records of Coconino and Mohave Counties, Arizona, are also enclosed herewith. The owners of the claims continue to be Dunbar Stone Company, Inc., Cynthia Dunbar, Warren Dunbar, Frances Dunbar, Gerald E. Dunbar, Natalie Dunbar and Ronald Dunbar, P.O. Box 430, Chino Valley AZ 86323.

Please return a copy of this letter to me in the enclosed self addressed, stamped envelope. In addition, the receipt for payment will also need to be forwarded to this office. Thank you for your assistance and please feel free to contact me or John Lacy with any questions or concerns.

Sincerely,



Robin E. Barnes, CP
Certified Paralegal

reb

c. w/out enc. Jerry Dunbar

I:\FILES\DOCS\HANN04\970135\LTR\EP5986.DOC

After recording, please return to:

John C. Lacy
DeConcini McDonald Yetwin & Lacy, P.C.
2525 E. Broadway Blvd., #200
Tucson, AZ 85716

STATE OF ARIZONA)
) ss:
County of Pima)

CERTIFICATION OF PAYMENT OF MAINTENANCE FEE
IN LIEU OF AFFIDAVIT OF ANNUAL ASSESSMENT WORK

RECEIVED
BUREAU OF
LAND MANAGEMENT
2005 AUG 26 P 1:58 PM
ARIZONA
STATE OFFICE
PHOENIX ARIZONA

John C. Lacy, being first duly sworn, deposes and says that:

1. He is an agent for Dunbar Stone Company, Inc., one of the owners of the following described unpatented lode mining claims situated in Mohave County, Arizona (the "Claims"), the location notices of which are of record in said county, and in the records of the Arizona State Office of the Bureau of Land Management under the file numbers indicated as follows:

Name of Claim	Mohave Cty Recds		BLM Serial A MC No.
	Book	Page	
Arrow 1	3421	596	353049
Arrow 2	3421	598	353050
Arrow 3	3421	600	353051
Arrow 4	3421	602	353052
Arrow 5	3421	604	353053
Arrow 6	3421	606	353054
Arrow 7	3421	608	353055
Arrow 8	3421	610	353056
Arrow 9	3421	612	353057

(9)

The Claims are situated in Section 6, Township 25 North, Range 13 West G&SR Meridian.

2. Pursuant to the 30 U.S.C. § 28f(a), as modified by 43 C.F.R. § 3830.21, as authorized by 30 U.S.C. § 28j(c), the owner has paid a maintenance fee of \$125 per claim for the assessment year beginning September 1, 2005, and this Certificate is in lieu of an affidavit of performance of annual assessment work or notice of intent of hold.

3. The name and address of the owners of Claims for which this Certificate is prepared are: Dunbar Stone Company, Inc., Cynthia Dunbar, Warren Dunbar, Frances


ENTERED IN COMPUTER
RE 9/22/05

Dunbar, Gerald E. Dunbar, Natalie Dunbar and Ronald Dunbar, P.O. Box 430, Chino Valley AZ 86323.

THIS IS NOT A CHANGE OF ADDRESS


4. The Claims are held and claimed by the owner for the valuable mineral contained therein.

DATED this 24th day of August, 2005.



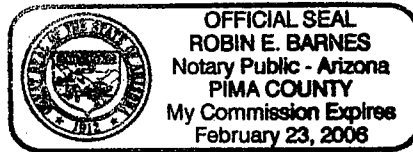
John C. Lacy

Sworn and subscribe to before me this 24th day of August, 2005, by John C. Lacy.



Notary Public

I:\FILES\DOCS\DUNB01\870135\DOC\EN6613.DOC



ARIZONA
STATE OFFICE
PHOENIX, ARIZONA

2005 AUG 26 P 1:58

RECEIVED
BUREAU OF
LAND MANAGEMENT

After recording, please return to:
 John C. Lacy
 DeConcini McDonald Yetwin & Lacy, P.C.
 2525 E. Broadway Blvd., #200
 Tucson, AZ 85716

STATE OF ARIZONA)
) ss:
 County of Pima)

CERTIFICATION OF PAYMENT OF MAINTENANCE FEE
 IN LIEU OF AFFIDAVIT OF ANNUAL ASSESSMENT WORK

John C. Lacy, being first duly sworn, deposes and says that:

1. He is an agent for Dunbar Stone Company, Inc., one of the owners of the following described unpatented lode mining claims situated in Coconino County, Arizona (the "Claims"), the location notices of which are of record in said county, and in the records of the Arizona State Office of the Bureau of Land Management under the file numbers indicated as follows:

<i>Name of Claim</i>	<i>Coconino Cty Recds Document No.</i>	<i>BLM Serial A MC No.</i>
Bakers Quarries	3032985	353058 - 55
Cedar Ridge #1	3060523	353060
Cedar Ridge #2	3060524	353061
Cedar Ridge #3	3033549	353062
Cedar Ridge #4	3033550	353063
Cedar Ridge #5	3033551	353064 - 67
Hawk Grove #1	3033556	353068
Hawk Grove #2	3033557	353069
Hawk Grove #3	3033558	353070
Hawk Grove #4	3033559	353071
High Time	3033827	353072 - 3
Lone Star	3033828	353074
Morning Glory	3033826	353075
Red Bird	3033829	353076
Red Rock #1	3033543	353077
Red Rock #2	3033544	353078
Red Rock #3	3033545	353079
Red Rock #4	3033546	353080
Seven Sides	3033828	353081
Shady Ridge #1	3033552	353082
Shady Ridge #2	3033553	353083
Shady Ridge #3	3033554	353084

ARIZONA
 STATE OFFICE
 PHOENIX, ARIZONA

2005 AUG 26 P 1:57

RECEIVED
 BUREAU OF
 LAND MANAGEMENT

22

ENTERED IN COMPUTER
 RE 9/22/05

Name of Claim	Coconino Cty Recds Document No.	BLM Serial A MC No.
Shady Ridge #4	3033555	353085
Shuffleboard #3	3033825	353086
Straight Arrow	3033830	353087 - 89
Corva Flagstone	3033820	353065 done
Triumph	3033823	353089 don
South Corva	3033821	353088 done
Billy Combined	3033832	353059 low
Corva Quarry Company	3033822	353066 don
Golden Bear Quarries Group #1	3033824	353067 done
Hilltop Combined	3033833	353073 done
Yellow Bird Group	3033819	353091
Yellow Buck	3033831	353092

12

The Claims are situated in Sections 8,9, 16, 20, 21 and 29, Township 22 North, Range 1 West, Sections 4 and 11, Township 19 North, Range 1 East, and Section 19, Township 19 North, Range 2 East, G&SR Meridian.

2. Pursuant to the 30 U.S.C. § 28f(a), as modified by 43 C.F.R. § 3830.21, as authorized by 30 U.S.C. § 28j(c), the owner has paid a maintenance fee of \$125 per claim for the assessment year beginning September 1, 2004, and this Certificate is in lieu of an affidavit of performance of annual assessment work or notice of intent of hold.

3. The name and address of the owners of Claims for which this Certificate is prepared are: Dunbar Stone Company, Inc., Cynthia Dunbar, Warren Dunbar, Frances Dunbar, Gerald E. Dunbar, Natalie Dunbar and Ronald Dunbar, P.O. Box 430, Chino Valley AZ 86323.

THIS IS NOT A CHANGE OF ADDRESS

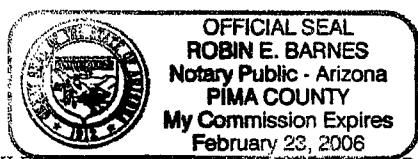
4. The Claims are held and claimed by the owner for the valuable minerals contained therein.

DATED this 24th day of August, 2005.

[Signature]
John C. Lacy

RECEIVED
 BUREAU OF
 LAND MANAGEMENT
 AUG 26 P 11:57
 ARIZONA
 STATE OFFICE
 PHOENIX, ARIZONA

Sworn and subscribe to before me this 24th day of August, 2005, by John C. Lacy.



[Signature]
Notary Public

RE 9/22/05

Receipt No. 545100

LEAD FILE #'S _____

Trans No. 569729

AMC 353049

AMC Number	Code	Amount
353049 - 353089	482	4100 ⁰⁰
353091 - 353092	482	200 ⁰⁰
TOTAL:		\$4300⁰⁰

AMC Number	Code	Amount
TOTAL:		\$

Date of Doc 8/20/2002

Date Entered: 9/17/2002 RE

Date of Rec't 8/21/2002

Date Verified: 10/7/02TK

Amount Rec'd \$4300.00

Sent to Accts: 10/7/02

Amount Earned \$4300.00

Date Earned: _____

- 480 POL
- 481 NOI
- 482 MAINT
- 396 TRANS
- 635 AMEND

NOTES:

United States Department of the Interior
Bureau of Land Management
 BUSINESS & SUPPORT SVCS DIV
 222 N CENTRAL AVE
 PHOENIX, AZ 85004 -2203
 Phone: (602) 417-9200

Receipt	
No:	545100

Transaction #: 569729
Date of Transaction: 08/21/2002

CUSTOMER:	JOHN LACY 2525 E BROADWAY BLVD SUITE 200 TUCSON, AZ 85716
------------------	--

LINE #	QTY	DESCRIPTION	REMARKS	UNIT PRICE	TOTAL
1	1.00	LOCATABLE MINERALS / MINING CLAIMS-NOT NEW-UNADJUD, ONE AUTH NO. ONLY / MINING CLAIM MONEY RECEIVED (455) CASES: AMC353049/\$4300.00	MAIN 2003 (43)	- n/a -	4300.00
TOTAL:					\$4,300.00

PAYMENT INFORMATION			
1	AMOUNT:	\$4,300.00	POSTMARKED: N/A
	TYPE:	CHECK	RECEIVED: 08/21/2002
	CHECK NO:	16046	
	NAME:	LACY, JOHN 2525 E BROADWAY BLVD SUITE 200 TUCSON AZ 85716	

REMARKS

This receipt was generated by the automated BLM Collections and Billing System and is a paper representation of a portion of the official electronic record contained therein.

DECONCINI McDONALD YETWIN & LACY

A PROFESSIONAL CORPORATION
ATTORNEYS AT LAW

2525 EAST BROADWAY BOULEVARD ■ SUITE 200 ■ TUCSON, ARIZONA 85716-5300
(520) 322-5000 ■ (520) 322-5585 (Fax)

EVO DeCONCINI (1901-1986)

JOHN R. McDONALD	DENNIS DeCONCINI
RICHARD M. YETWIN	JOHN C. LACY
JOHN C. RICHARDSON	JAMES A. JUTRY
SPENCER A. SMITH	MICHAEL R. URMAN
DENISE M. BAINTON	PHILIP R. WOOTEN
LUIS A. OCHOA	GARY F. URMAN
WAYNE E. YEHLING	CHRISTINA URIAS
DAVID V. SANDERSON	SHELTON L. FREEMAN
JEFFREY R. SIMMONS	ALYCE L. PENNINGTON
LISA ANNE SMITH	NATHAN B. HANNAH
HEATHER K. GAINES	AMY T. CRADDOCK
NANCY J. MARCH	ALICE W. CALLISON

2025 NORTH THIRD STREET, SUITE 230
PHOENIX, ARIZONA 85004-1472
(602) 282-0500
FAX: (602) 282-0520

517 "C" STREET, NE
WASHINGTON, D.C. 20002-7307
(202) 546-6900
FAX: (202) 543-5044

August 20, 2002

www.deconcinimcdonald.com

PLEASE REPLY TO TUCSON

RICHARD C. KATZ - OF COUNSEL
SARA J. VANCE - OF COUNSEL

VIA HAND DELIVERY

Bureau of Land Management
Arizona State Office
Attn: Public Room
222 N. Central Ave.
Phoenix, AZ 85004

RECEIVED
BUREAU OF
LAND MANAGEMENT
2002 AUG 20 A 8:58
ARIZONA
STATE OFFICE
PHOENIX, ARIZONA


Re: **Payment of Claim Maintenance Fees**

Dear Ladies and Gentlemen:

Delivered herewith is a check in the amount of \$4,300.00 as payment of the claim maintenance fees pursuant to Sections 10101(a) and (b) of the Omnibus Budget Reconciliation Act of 1993 (Act of August 10, 1993, 107 Stat. 312), as extended by the Department of Interior and Related Agencies Appropriations Act of October 21, 1998 (P.L. 105-277) and 43 CFR §3833.1-5(b), for the assessment year beginning September 1, 2002.

A list of the unpatented mining claims located in Yavapai, Coconino and Mohave Counties, Arizona is also enclosed herewith. The owner of the claims continues to be Dunbar Stone Company, Inc.

Very Truly Yours,



John C. Lacy

c. w/enc Jerry Dunbar
I:\files\docs\DUNB01\870135\LTR\BC2774.WPD

10/17/02TK
VERIFIED

ENTERED IN COMPUTER
RE 9/17/2002

RECEIVED
BUREAU OF
LAND MANAGEMENT

2002 AUG 20 8:58

ARIZONA
STATE OFFICE
PHOENIX, ARIZONA

August 5, 2002

Bureau of Land Management
Arizona State Office
P.O. Box 16563
Phoenix, Arizona 85011

Re: Claim maintenance fees

TO ALL WHOM IT MAY CONCERN:

Enclosed is a company check in the amount of \$4300.00 for the following mining claims for the year 2003. These claims are located in Yavapai, Coconino, and Mohave counties in Arizona:

<u>CLAIM NAME</u>	<u>AMC NUMBER</u>	<u>RENTAL YEAR</u>	<u>AMOUNT</u>
Arrow 1	353049	2003	100.00
Arrow 2	353050	2003	100.00
Arrow 3	353051	2003	100.00
Arrow 4	353052	2003	100.00
Arrow 5	353053	2003	100.00
Arrow 6	353054	2003	100.00
Arrow 7	353055	2003	100.00
Arrow 8	353056	2003	100.00
Arrow 9	353057	2003	100.00
Baker Quarries	353058 -	2003	100.00
Billy Combined	353059	2003	100.00
Cedar Ridge #1 Amd.	353060	2003	100.00
Cedar Ridge #2 Amd.	353061	2003	100.00
Cedar Ridge #3	353062	2003	100.00
Cedar Ridge #4	353063	2003	100.00
Cedar Ridge #5	353064	2003	100.00
Corva Flagstone Quarries amended	353065	2003	100.00
Corva Quarry Company	353066	2003	100.00
Golden Bear Quarries, grp	353067	2003	100.00
Hawk Grove 1	353068 -	2003	100.00
Hawk Grove 2	353069	2003	100.00
Hawk Grove 3	353070	2003	100.00
Hawk Grove 4	353071	2003	100.00
High Time	353072	2003	100.00
Hilltop Combined	353073	2003	100.00
Lone Star	353074	2003	100.00
Morning Glory	353075	2003	100.00
Red Bird	353076	2003	100.00

43 x \$100.00 = \$4300.00
TES

ENTERED IN COMPUTER
RZ 9/17/2002

B L M

- 2 -

DSC

<u>CLAIM NAME</u>	<u>AMC NUMBER</u>	<u>RENTAL YEAR</u>	<u>AMOUNT</u>
Red Rock 1	353077	2003	100.00
Red Rock 2	353078	2003	100.00
Red Rock 3	353079	2003	100.00
Red Rock 4	353080	2003	100.00
Seven Sides	353081	2003	100.00
Shady Ridge 1	353082	2003	100.00
Shady Ridge 2	353083	2003	100.00
Shady Ridge 3	353084	2003	100.00
Shady Ridge 4	353085	2003	100.00
Shuffleboard 3	353086	2003	100.00
Straight Arrow	353087	2003	100.00
South Corva	353088	2003	100.00
Triumph Group	353089	2003	100.00
Yellow Bird Group	353091	2003	100.00
Yellow Buck	353092	2003	100.00

Total \$ 4300.00

OWNERS NAME AND ADDRESS:
Dunbar Stone Company, Inc.
P. O. Box 246
Ash Fork, Arizona 86320

Sincerely,

Gerald E. Dunbar
President

ARIZONA
STATE OFFICE
PHOENIX, ARIZONA

2002 AUG 20 A 8:58

RECEIVED
BUREAU OF
LAND MANAGEMENT

ENTERED IN COMPUTER
RE 9/17/2002

DECONCINI McDONALD YETWIN & LACY

A PROFESSIONAL CORPORATION
ATTORNEYS AT LAW

2525 EAST BROADWAY BOULEVARD ■ SUITE 200 ■ TUCSON, ARIZONA 85716-5300
(520) 322-5000 ■ (520) 322-5585 (Fax)

EVO DeCONCINI (1901-1986)

JOHN R. McDONALD
RICHARD M. YETWIN
JOHN C. RICHARDSON
SPENCER A. SMITH
DENISE M. BAINTON
WAYNE E. YEHLING
SHELTON L. FREEMAN
JEFFREY R. SIMMONS
LISA ANNE SMITH
ALICE W. CALLISON
NANCY J. MARCH
ALAN N. ARIAV
SARAH LYNN TOWNSEND

DENNIS DeCONCINI
JOHN C. LACY
JAMES A. JUTRY
MICHAEL R. URMAN
GARY F. URMAN
DAVID V. SANDERSON
ALAN L. STEIN
ALYCE L. PENNINGTON
NATHAN B. HANNAH
HEATHER K. GAINES
SHEFALI MILCZAREK-DESAI
STACY RUPPRECHT BUTLER

RICHARD C. KATZ - OF COUNSEL
SARA J. VANCE - OF COUNSEL

August 11, 2004

AMC353049

2025 NORTH THIRD STREET, SUITE 230
PHOENIX, ARIZONA 85004-1472
(602) 282-0500
FAX: (602) 282-0520

19 WEST BIRCH AVENUE
FLAGSTAFF, ARIZONA 86001
(928) 214-0466
FAX: (928) 214-6212

517 "C" STREET, NE
WASHINGTON, D.C. 20002-7307
(202) 546-6900
FAX: (202) 543-5044

www.deconcinimcdonald.com

PLEASE REPLY TO TUCSON

VIA FEDERAL EXPRESS

Bureau of Land Management
Arizona State Office
Attn: Public Room
222 N. Central Ave.
Phoenix, AZ 85004

RECEIVED
BUREAU OF
LAND MANAGEMENT
2004 AUG 13 A 9:47
ARIZONA
STATE OFFICE
PHOENIX, ARIZONA

Re: Payment of Claim Maintenance Fees

Dear Ladies and Gentlemen:

Delivered herewith is a check in the amount of \$5,375.00 as payment of the claim maintenance fees pursuant to the 30 U.S.C. § 28f(a), as modified by 43 C.F.R. § 3830.21, as authorized by 30 U.S.C. § 28j(c) for the assessment year beginning September 1, 2004. A copy of the Certifications of Payment of Maintenance Fee in Lieu of Affidavit of Annual Assessment Work that will be filed in the official records of Coconino and Mohave Counties, Arizona, are also enclosed herewith. The owners of the claims continue to be Dunbar Stone Company, Inc., Cynthia Dunbar, Warren Dunbar, Frances Dunbar, Gerald E. Dunbar, Natalie Dunbar and Ronald Dunbar, P.O. Box 430, Chino Valley AZ 86323.

Please return a date-stamped copy of this letter to me in our Tucson office in the enclosed self addressed, stamped envelope. In addition, the receipt for payment will also need to be forwarded to this office.

ENTERED IN COMPUTER

RS 8/13/04

DECONCINI McDONALD YETWIN & LACY
A PROFESSIONAL CORPORATION
ATTORNEYS AT LAW

August 11, 2004
Page 2

Thank you for your assistance and please feel free to contact me or John Lacy with any questions or concerns.

Sincerely,



Robin E. Barnes, CLA
Paralegal

Enclosures

c. w/enc Gerald Dunbar

I:\files\docs\DUNB01\870135\LTR\DM7960.WPD

RECEIVED
BUREAU OF
LAND MANAGEMENT
2004 AUG 13 A 9:47
ARIZONA
STATE OFFICE
PHOENIX, ARIZONA

After recording, please return to:

John C. Lacy
DeConcini McDonald Yetwin & Lacy, P.C.
2525 E. Broadway Blvd., #200
Tucson, AZ 85716

AMC 353049

STATE OF ARIZONA)
) ss:
County of Yavapai)

**CERTIFICATION OF PAYMENT OF MAINTENANCE FEE
IN LIEU OF AFFIDAVIT OF ANNUAL ASSESSMENT WORK**

Gerald E. Dunbar, being first duly sworn, deposes and says that:

1. He is an officer of Dunbar Stone Company, Inc., agent of the owners of the following described unpatented lode mining claims situated in Mohave County, Arizona (the "Claims"), the location notices of which are of record in said county, and in the records of the Arizona State Office of the Bureau of Land Management under the file numbers indicated as follows:

Name of Claim	Mohave Cty Recds		BLM Serial
	Book	Page	A MC No.
Arrow 1	3421	596	353049
Arrow 2	3421	598	353050
Arrow 3	3421	600	353051
Arrow 4	3421	602	353052
Arrow 5	3421	604	353053
Arrow 6	3421	606	353054
Arrow 7	3421	608	353055
Arrow 8	3421	610	353056
Arrow 9	3421	612	353057 -9

RECEIVED
BUREAU OF
LAND MANAGEMENT
2004 AUG 13 A 9:47

The Claims are situated in Section 6, Township 25 North, Range 13 West G&SR Meridian.

2. Pursuant to the 30 U.S.C. § 28f(a), as modified by 43 C.F.R. § 3830.21, as authorized by 30 U.S.C. § 28j(c), the owner has paid a maintenance fee of \$125 per claim for the assessment year beginning September 1, 2004, and this Certificate is in lieu of an affidavit of performance of annual assessment work or notice of intent of hold.

3. The name and address of the owners of Claims for which this Certificate is prepared are: Dunbar Stone Company, Inc., Cynthia Dunbar, Warren Dunbar, Frances Dunbar, Gerald E.

ENTERED IN COMPUTER

RE 8/31/04

Dunbar, Natalie Dunbar and Ronald Dunbar, P.O. Box 430, Chino Valley AZ 86323.

THIS IS NOT A CHANGE OF ADDRESS

4. The Claims are held and claimed by the owner for the valuable mineral contained therein.

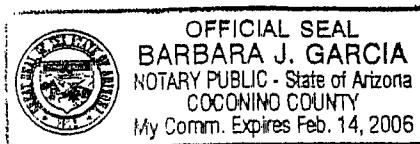
DATED this 22nd day of July, 2004.

Gerald E. Dunbar
Gerald E. Dunbar

Sworn and subscribe to before me this 22 day of July, 2004, by Gerald E. Dunbar.

Barbara J. Garcia
Notary Public

I:\files\docs\DUNB011870135\DOC\DI7802.WPD



RECEIVED
BUREAU OF
LAND MANAGEMENT
2004 AUG 13 A 9:47
ARIZONA
STATE OFFICE
PHOENIX, ARIZONA

After recording, please return to:

John C. Lacy
DeConcini McDonald Yetwin & Lacy, P.C.
2525 E. Broadway Blvd., #200
Tucson, AZ 85716

STATE OF ARIZONA)
) ss:
County of Yavapai)

**CERTIFICATION OF PAYMENT OF MAINTENANCE FEE
IN LIEU OF AFFIDAVIT OF ANNUAL ASSESSMENT WORK**

Gerald E. Dunbar, being first duly sworn, deposes and says that:

1. He is an officer of Dunbar Stone Company, Inc., agent for the owners of the following described unpatented lode mining claims situated in Coconino County, Arizona (the "Claims"), the location notices of which are of record in said county, and in the records of the Arizona State Office of the Bureau of Land Management under the file numbers indicated as follows:

<i>Name of Claim</i>	<i>Coconino Cty Recds Document No.</i>	<i>BLM Serial A MC No.</i>
Bakers Quarries	3032985	353058
Cedar Ridge #1	3060523	353060
Cedar Ridge #2	3060524	353061
Cedar Ridge #3	3033549	353062
Cedar Ridge #4	3033550	353063
Cedar Ridge #5	3033551	353064
Hawk Grove #1	3033556	353068
Hawk Grove #2	3033557	353069
Hawk Grove #3	3033558	353070
Hawk Grove #4	3033559	353071
High Time	3033827	353072
Lone Star	3033828	353074
Morning Glory	3033826	353075
Red Bird	3033829	353076
Red Rock #1	3033543	353077
Red Rock #2	3033544	353078
Red Rock #3	3033545	353079
Red Rock #4	3033546	353080
Seven Sides	3033828	353081
Shady Ridge #1	3033552	353082
Shady Ridge #2	3033553	353083
Shady Ridge #3	3033554	353084
Shady Ridge #4	3033555	353085
Shuffleboard #3	3033825	353086
Straight Arrow	3033830	353087
Corva Flagstone	3033820	353065
Triumph	3033823	353089
South Corva	3033821	353088-28

RECEIVED
BUREAU OF
LAND MANAGEMENT
2004 AUG 13 A 9:47
ARIZONA

ENTERED IN COMPUTER

RE 8/31/04

Billy Combined	3033832	353059
Corva Quarry Company	3033822	353066
Golden Bear Quarries Group #1	3033824	353067
Hilltop Combined	3033833	353073
Yellow Bird Group	3033819	353091
Yellow Buck	3033831	353092-6

The Claims are situated in Sections 8,9, 16, 20, 21 and 29, Township 22 North, Range 1 West, Sections 4 and 11, Township 19 North, Range 1 East, and Section 19, Township 19 North, Range 2 East, G&SR Meridian.

2. Pursuant to the 30 U.S.C. § 28f(a), as modified by 43 C.F.R. § 3830.21, as authorized by 30 U.S.C. § 28j(c), the owner has paid a maintenance fee of \$125 per claim for the assessment year beginning September 1, 2004, and this Certificate is in lieu of an affidavit of performance of annual assessment work or notice of intent of hold.

3. The name and address of the owners of Claims for which this Certificate is prepared are: Dunbar Stone Company, Inc., Cynthia Dunbar, Warren Dunbar, Frances Dunbar, Gerald E. Dunbar, Natalie Dunbar and Ronald Dunbar, P.O. Box 430, Chino Valley AZ 86323.

THIS IS NOT A CHANGE OF ADDRESS

4. The Claims are held and claimed by the owner for the valuable minerals contained therein.

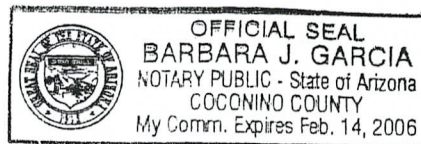
DATED this 22nd day of July, 2004.

Gerald E. Dunbar
Gerald E. Dunbar

Sworn and subscribe to before me this 22 day of July, 2004, by Gerald E. Dunbar.

Paul J. Jai
Notary Public

I:\files\docs\DUNB01\870135\DOC\DI7803.WPD



ENTERED IN COMPUTER

22 8/31/04

ARIZONA
STATE OFFICE
PHOENIX, ARIZONA

2004 AUG 13 A 9:47

RECEIVED
BUREAU OF
LAND MANAGEMENT

United States Department of the Interior
Bureau of Land Management
 BUSINESS & SUPPORT SVCS DIV
 222 N CENTRAL AVE
 PHOENIX, AZ 85004 -2203
 Phone: (602) 417-9200

Receipt	
No:	928175

Transaction #: 962371
Date of Transaction: 08/13/2004

CUSTOMER:	DECONCINI MCDONALD YETWIN & LACY 2525 E BROADWAY BLVD STE 200 TUCSON 58716
------------------	--

LINE #	QTY	DESCRIPTION	REMARKS	UNIT PRICE	TOTAL
1	1.00	LOCATABLE MINERALS / MINING CLAIMS-NOT NEW-UNADJUD,ONE AUTH NO. ONLY / MINING CLAIM MONEY RECEIVED (455) CASES: AMC353049/\$5375.00	MAINT 2005 - 43	- n/a -	5375.00
TOTAL:					\$5,375.00

PAYMENT INFORMATION			
1	AMOUNT:	\$5,375.00	POSTMARKED: 08/12/2004
	TYPE:	CHECK	RECEIVED: 08/13/2004
	CHECK NO:	16647	
	NAME:	DUNBAR STONE COMPANY, INC. PO BOX 246 ASH FORK AZ 86320	

REMARKS

This receipt was generated by the automated BLM Collections and Billing System and is a paper representation of a portion of the official electronic record contained therein.

LEAD FILE NUMBERS AMC 353049

AMC NUMBER (S)	AMOUNT
353049 - 353089	4100
353091 - 353092	200
TOTAL:	\$ 4300⁰⁰

AMC NUMBER (S)	AMOUNT
ENTERED INTO COMPUTER 8/20/2003 PB	
TOTAL:	\$

43000 \$4,300.00 DJ
Amc 353049

DECONCINI McDONALD YETWIN & LACY

A PROFESSIONAL CORPORATION
ATTORNEYS AT LAW

2525 EAST BROADWAY BOULEVARD ■ SUITE 200 ■ TUCSON, ARIZONA 85716-5300
(520) 322-5000 ■ (520) 322-5585 (Fax)

EVO DeCONCINI (1901-1986)

JOHN R. McDONALD	DENNIS DeCONCINI
RICHARD M. YETWIN	JOHN C. LACY
JOHN C. RICHARDSON	JAMES A. JUTRY
SPENCER A. SMITH	MICHAEL R. URMAN
DENISE M. BAINTON	GARY F. URMAN
WAYNE E. YEHLING	DAVID V. SANDERSON
SHELTON L. FREEMAN	ALAN L. STEIN
JEFFREY R. SIMMONS	ALYCE L. PENNINGTON
LISA ANNE SMITH	NATHAN B. HANNAH
CHRISTINA URIAS	HEATHER K. GAINES
NANCY J. MARCH	ALICE W. CALLISON
SHEFALI MILCZAREK-DESAI	ALAN N. ARIAV

RICHARD C. KATZ - OF COUNSEL
SARA J. VANCE - OF COUNSEL
THOMAS G. ASIMOU - OF COUNSEL

2025 NORTH THIRD STREET, SUITE 230
PHOENIX, ARIZONA 85004-1472
(602) 282-0500
FAX: (602) 282-0520

517 "C" STREET, NE
WASHINGTON, D.C. 20002-7307
(202) 546-6900
FAX: (202) 543-5044

www.deconcinimcdonald.com

PLEASE REPLY TO TUCSON

August 8, 2003

Certified Mail
Return Receipt Requested

Bureau of Land Management
Arizona State Office
Attn: Public Room
222 N. Central Ave.
Phoenix, AZ 85004

Re: **Payment of Claim Maintenance Fees**

Dear Ladies and Gentlemen:

Delivered herewith is a check in the amount of \$4,300.00 as payment of the claim maintenance fees pursuant to Sections 10101(a) and (b) of the Omnibus Budget Reconciliation Act of 1993 (Act of August 10, 1993, 107 Stat. 312), as extended by the Department of Interior and Related Agencies Appropriations Act of October 21, 1998 (P.L. 105-277) and 43 CFR §3833.1-5(b), for the assessment year beginning September 1, 2003.

A copy of the Certification of Payment of Maintenance Fee in Lieu of Affidavit of Annual Assessment Work that will be filed in the official records of Coconino and Mohave Counties, Arizona, is also enclosed herewith.

Sincerely,



Robin E. Barnes, CLA
Paralegal

c. w/enc Jerry Dunbar
I:\files\docs\DUNB01\870135\LTR\CG8774.WPD

ENTERED INTO COMPUTER

8/20/2003 RB

RECEIVED
BUREAU OF
LAND MANAGEMENT
2003 AUG 11 A 10:18
ARIZONA
STATE OFFICE
PHOENIX, ARIZONA



After recording, please return to:

John C. Lacy
DeConcini McDonald Yetwin & Lacy, P.C.
2525 E. Broadway Blvd., #200
Tucson, AZ 85716

ARIZONA
STATE OFFICE
PHOENIX, ARIZONA

2003 AUG 11 A 10:18

RECEIVED
BUREAU OF
LAND MANAGEMENT

STATE OF ARIZONA)
County of Yavapai) ss:

**CERTIFICATION OF PAYMENT OF MAINTENANCE FEE
IN LIEU OF AFFIDAVIT OF ANNUAL ASSESSMENT WORK**

Gerald E. Dunbar, being first duly sworn, deposes and says that:

1. He is an officer of Dunbar Stone Company, Inc., agent for the owners of the following described unpatented lode mining claims situated in Coconino County, Arizona (the "Claims"), the location notices of which are of record in said county, and in the records of the Arizona State Office of the Bureau of Land Management under the file numbers indicated as follows:

<i>Name of Claim</i>	<i>Coconino Cty Recds Document No.</i>	<i>BLM Serial A MC No.</i>
Bakers Quarries	3032985	353058
Cedar Ridge #1	3060523	353060
Cedar Ridge #2	3060524	353061
Cedar Ridge #3	3033549	353062
Cedar Ridge #4	3033550	353063
Cedar Ridge #5	3033551	353064
Hawk Grove #1	3033556	353068
Hawk Grove #2	3033557	353069
Hawk Grove #3	3033558	353070
Hawk Grove #4	3033559	353071
High Time	3033827	353072
Lone Star	3033828	353074
Morning Glory	3033826	353075
Red Bird	3033829	353076
Red Rock #1	3033543	353077
Red Rock #2	3033544	353078
Red Rock #3	3033545	353079
Red Rock #4	3033546	353080
Seven Sides	3033828	353081
Shady Ridge #1	3033552	353082
Shady Ridge #2	3033553	353083
Shady Ridge #3	3033554	353084
Shady Ridge #4	3033555	353085
Shuffleboard #3	3033825	353086
Straight Arrow	3033830	353087
Corva Flagstone	3033820	353065
Triumph	3033823	353089

ENTERED INTO COMPUTER

8/20/2003 RB

57

South Corva	3033821	353088
Billy Combined	3033832	353059
Corva Quarry Company	3033822	353066
Golden Bear Quarries Group #1	3033824	353067
Hilltop Combined	3033833	353073
Yellow Bird Group	3033819	353091
Yellow Buck	3033831	353092

RECEIVED
 BUREAU OF
 LAND MANAGEMENT
 2003 AUG 11 10:11 AM
 PHOENIX, ARIZONA

The Claims are situated in Sections 8,9, 16, 20, 21 and 29, Township 22 North, Range 1 East, Sections 4 and 11, Township 19 North, Range 1 East, and Section 19, Township 19 North, Range 2 East, G&SR Meridian.

2. Pursuant to the Sections 10101 (a) and (b) of the Omnibus Budget Reconciliation Act of 1993 (Act of August 10, 1993, 107 Stat. 312), as extended by the Department of the Interior and Related Agencies Appropriations Act of October 21, 1998 (P.L. 105-277) and 43 CFR § 3833.1-5(b), the owner has paid a maintenance fee of \$100 per claim for the assessment year beginning September 1, 2003, and this Certificate is in lieu of an affidavit of performance of annual assessment work or notice of intent of hold.

3. The name and address of the owners of Claims for which this Certificate is prepared are: Dunbar Stone Company, Inc., Cynthia Dunbar, Warren Dunbar, Frances Dunbar, Gerald E. Dunbar, Natalie Dunbar and Ronald Dunbar, P.O. Box 430, Chino Valley AZ 86323.

THIS IS NOT A CHANGE OF ADDRESS

4. The Claims are held and claimed by the owner for the valuable mineral contained therein.

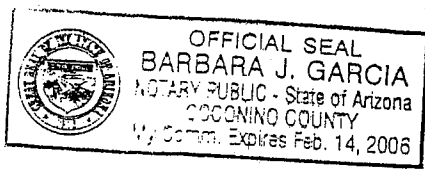
DATED this 5th day of August, 2003.

Gerald E. Dunbar
 Gerald E. Dunbar

Sworn and subscribe to before me this 5th day of August, 2003, by Gerald E. Dunbar.

Barbara J. Garcia
 Notary Public

I:\files\docs\DUNB01\870135\DOC\CE4299.WPD



ENTERED INTO COMPUTER
 8/20/2003 PB

After recording, please return to:

John C. Lacy
DeConcini McDonald Yetwin & Lacy, P.C.
2525 E. Broadway Blvd., #200
Tucson, AZ 85716

STATE OF ARIZONA)
) ss:
County of Yavapai)

RECEIVED
BUREAU OF
LAND MANAGEMENT
2003 AUG 11 A 10:18
ARIZONA
STATE OFFICE
PHOENIX, ARIZONA

**CERTIFICATION OF PAYMENT OF MAINTENANCE FEE
IN LIEU OF AFFIDAVIT OF ANNUAL ASSESSMENT WORK**

Gerald E. Dunbar, being first duly sworn, deposes and says that:

1. He is an officer of Dunbar Stone Company, Inc., agent of the owners of the following described unpatented lode mining claims situated in Mohave County, Arizona (the "Claims"), the location notices of which are of record in said county, and in the records of the Arizona State Office of the Bureau of Land Management under the file numbers indicated as follows:

Name of Claim	Mohave Cty Recds		BLM Serial
	Book	Page	A MC No.
Arrow 1	3421	596	353049
Arrow 2	3421	598	353050
Arrow 3	3421	600	353051
Arrow 4	3421	602	353052
Arrow 5	3421	604	353053
Arrow 6	3421	606	353054
Arrow 7	3421	608	353055
Arrow 8	3421	610	353056
Arrow 9	3421	612	353057

The Claims are situated in Section 6, Township 25 North, Range 13 West G&SR Meridian.

2. Pursuant to the Sections 10101 (a) and (b) of the Omnibus Budget Reconciliation Act of 1993 (Act of August 10, 1993, 107 Stat. 312), as extended by the Department of the Interior and Related Agencies Appropriations Act of October 21, 1998 (P.L. 105-277) and 43 CFR § 3833.1-5(b), the owner has paid a maintenance fee of \$100 per claim for the assessment year beginning September 1, 2003, and this Certificate is in lieu of an affidavit of performance of annual assessment work or notice of intent of hold.

ENTERED INTO COMPUTER
8/20/2003 PB

3. The name and address of the owners of Claims for which this Certificate is prepared are: Dunbar Stone Company, Inc., Cynthia Dunbar, Warren Dunbar, Frances Dunbar, Gerald E. Dunbar, Natalie Dunbar and Ronald Dunbar, P.O. Box 430, Chino Valley AZ 86323.

THIS IS NOT A CHANGE OF ADDRESS

4. The Claims are held and claimed by the owner for the valuable mineral contained therein.

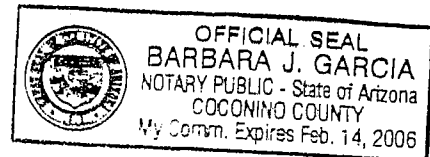
DATED this 5th day of August, 2003.

Gerald E. Dunbar
Gerald E. Dunbar

Sworn and subscribe to before me this 5th day of August, 2003, by Gerald E. Dunbar.

Barbara J. Garcia
Notary Public

I:\files\docs\DUNB01\870135\DOC\CE4286.WPD



RECEIVED
BUREAU OF
LAND MANAGEMENT
2003 AUG 11 A 10:19
ARIZONA
STATE OFFICE
PHOENIX, ARIZONA

ENTERED INTO COMPUTER

8/20/2003 PB

United States Department of the Interior
Bureau of Land Management
 BUSINESS & SUPPORT SVCS DIV
 222 N CENTRAL AVE
 PHOENIX, AZ 85004 -2203
 Phone: (602) 417-9200

Receipt	
No:	727680

Transaction #: 757033
Date of Transaction: 08/11/2003
CUSTOMER: DECONCINI MCDONALD YETWIN & LACY 2525 E BROADWAY BLVD STE 200 TUCSON, AZ 85716-5300

LINE #	QTY	DESCRIPTION	REMARKS	UNIT PRICE	TOTAL
1	1.00	LOCATABLE MINERALS / MINING CLAIMS-NOT NEW-UNADJUD, ONE AUTH NO. ONLY / MINING CLAIM MONEY RECEIVED (455) CASES: AMC353049/\$4300.00	MAIN 2004 (43)	- n/a -	4300.00
TOTAL:					\$4,300.00

PAYMENT INFORMATION			
1	AMOUNT:	\$4,300.00	POSTMARKED: 08/08/2003
	TYPE:	CHECK	RECEIVED: 08/11/2003
	CHECK NO:	15873	
	NAME:	DUNBAR STONE COMPANY, INC P O BOX 246 ASHFORK AZ 86320	

REMARKS

This receipt was generated by the automated BLM Collections and Billing System and is a paper representation of a portion of the official electronic record contained therein.

Receipt No. 354597

LEAD FILE #'S _____

Trans No. 372866

AMC 353049

AMC Number	Code	Amount
353049-353089	482	4,100.00
353091-353092	482	200.00
TOTAL:		\$4,300.00

AMC Number	Code	Amount
TOTAL:		\$

Date of Doc 8-10-2001
 Date of Rec't 8-13-2001
 Amount Rec'd \$4,300.00
 Amount Earned 4,300.00

Date Entered: 10/23/2001 RZ
 Date Verified: _____
 Sent to Accts: _____
 Date Earned: _____

- 480 POL
- 481 NOI
- 482 MAINT
- 396 TRANS
- 635 AMEND

NOTES:

United States Department of the Interior
Bureau of Land Management
 BUSINESS & SUPPORT SVCS DIV
 222 N CENTRAL AVE
 PHOENIX, AZ 85004 -2203
 Phone: (602) 417-9200

Receipt	
No:	354597

Transaction #: 372866
Date of Transaction: 08/13/2001

CUSTOMER: GERALD DUNBAR
 DUNBAR STONE COMPANY INC.
 P.O. BOX 246
 ASH FORK, AZ 86320

LINE #	QTY	COMMODITY / SUBJECT / ACTION / PRODUCT	REMARKS	UNIT PRICE	TOTAL
1	1.00	LOCATABLE MINERALS / MINING CLAIMS-NOT NEW-UNADJUD, ONE AUTH NO. ONLY / MINING CLAIM MONEY RECEIVED (455)	MAINT FEES 2002	- n/a -	\$4,300.00
TOTAL:					\$4,300.00

PAYMENT INFORMATION			
1	AMOUNT:	\$4,300.00	POSTMARKED: N/A
	TYPE:	CHECK	RECEIVED: 08/13/2001
	CHECK NO:	14931	
	NAME:	DUNBAR STONE COMPANY INC. DUNBAR, GERALD P.O. BOX 246 ASH FORK AZ 86320	

REMARKS

CASE SERIAL NUMBER INFORMATION		
TRNS #	LINE #	CASES
372866	1	AMC353049/\$4300.00

This receipt was generated by the automated BLM Collections and Billings System and is a paper representation of a portion of the official electronic record contained therein.

Office
(520) 637-2592
Fax
(520) 637-2355



P.O. BOX 246 • ASH FORK, ARIZONA 86320

PROCESSORS OF THE HIGHEST QUALITY IN ARIZONA STONE PRODUCTS

August 3, 2001

Bureau of Land Management
Arizona State Office
P.O. Box 16563
Phoenix, Arizona 85011

Re: Claim maintenance fees

TO ALL WHOM IT MAY CONCERN:

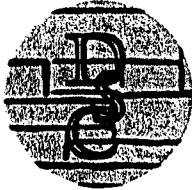
Enclosed is a company check in the amount of \$4300.00 for the following mining claims for the year 2002. These claims are located in Coconino, Maricopa, and Mohave counties in Arizona:

<u>CLAIM NAME</u>	<u>AMC NUMBER</u>	<u>RENTAL YEAR</u>	<u>AMOUNT</u>
Arrow 1	353049	2002	100.00
Arrow 2	353050	2002	100.00
Arrow 3	353051	2002	100.00
Arrow 4	353052	2002	100.00
Arrow 5	353053	2002	100.00
Arrow 6	353054	2002	100.00
Arrow 7	353055	2002	100.00
Arrow 8	353056	2002	100.00
Arrow 9	353057	2002	100.00
Baker Quarries	353058	2002	100.00
Billy Combined	353059	2002	100.00
Cedar Ridge #1 Amd.	353060	2002	100.00
Cedar Ridge #2 Amd.	353061	2002	100.00
Cedar Ridge #3	353062	2002	100.00
Cedar Ridge #4	353063	2002	100.00
Cedar Ridge #5	353064	2002	100.00
Corva Flagstone Quarries amended	353065	2002	100.00
Corva Quarry Company	353066	2002	100.00
Golden Bear Quarries, grp	353067	2002	100.00
Hawk Grove 1	353068	2002	100.00
Hawk Grove 2	353069	2002	100.00
Hawk Grove 3	353070	2002	100.00
Hawk Grove 4	353071	2002	100.00
High Time	353072	2002	100.00
Hilltop Combined	353073	2002	100.00
Lone Star	353074	2002	100.00
Morning Glory	353075	2002	100.00
Red Bird	353076	2002	100.00

PHOTO ARIZONA

2001 AUG 10 P 3:26

B.L.M. AZ STATE OFFICE



FROM THE GRAND CANYON COUNTRY OF ARIZONA, STONE FOR THE AGES
Random Ashlar Veneering • Patton Flagstone • Sawn Stone • Hearths • Mantels • Rubbles
Veneer Paneling • Flooring • Granules • Plaster Sand • Sandblast Sand • Concrete Aggregates

ENTERED IN COMPUTER
10/23/01 52

B L M

- 2 -

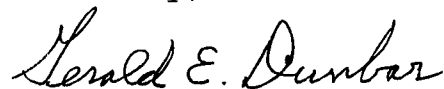
DSC

<u>CLAIM NAME</u>	<u>AMC NUMBER</u>	<u>RENTAL YEAR</u>	<u>AMOUNT</u>
Red Rock 1	353077	2002	100.00
Red Rock 2	353078	2002	100.00
Red Rock 3	353079	2002	100.00
Red Rock 4	353080	2002	100.00
Seven Sides	353081	2002	100.00
Shady Ridge 1	353082	2002	100.00
Shady Ridge 2	353083	2002	100.00
Shady Ridge 3	353084	2002	100.00
Shady Ridge 4	353085	2002	100.00
Shuffleboard 3	353086	2002	100.00
Straight Arrow	353087	2002	100.00
South Corva	353088	2002	100.00
Triumph Group	353089	2002	100.00
Yellow Bird Group	353091	2002	100.00
Yellow Buck	353092	2002	100.00

Total \$ 4300.00

OWNERS NAME AND ADDRESS:
Dunbar Stone Company, Inc.
P. O. Box 246
Ash Fork, Arizona 86320

Sincerely,



Gerald E. Dunbar
President

PHOENIX, ARIZONA

2001 AUG 10 P 3: 26

RECEIVED
B.L.M. AZ STATE OFFICE

ENTERED IN COMPUTER

R2 10/23/2001

United States Department of the Interior
Bureau of Land Management
 BUSINESS & SUPPORT SVCS DIV
 222 N CENTRAL AVE
 PHOENIX, AZ 85004 -2203
 Phone: (602) 417-9200

Receipt	
No:	354597

Transaction #: 372866
Date of Transaction: 08/13/2001

CUSTOMER: GERALD DUNBAR
 DUNBAR STONE COMPANY INC.
 P.O. BOX 246
 ASH FORK, AZ 86320

LINE #	QTY	COMMODITY / SUBJECT / ACTION / PRODUCT	REMARKS	UNIT PRICE	TOTAL
1	1.00	LOCATABLE MINERALS / MINING CLAIMS-NOT NEW-UNADJUD, ONE AUTH NO. ONLY / MINING CLAIM MONEY RECEIVED (455)	MAINT FEES 2002	- n/a -	\$4,300.00
TOTAL:					\$4,300.00

PAYMENT INFORMATION			
1	AMOUNT:	\$4,300.00	POSTMARKED: N/A
	TYPE:	CHECK	RECEIVED: 08/13/2001
	CHECK NO:	14931	
	NAME:	DUNBAR STONE COMPANY INC. DUNBAR, GERALD P.O. BOX 246 ASH FORK AZ 86320	

REMARKS

CASE SERIAL NUMBER INFORMATION		
TRNS #	LINE #	CASES
372866	1	AMC353049/\$4300.00

This receipt was generated by the automated BLM Collections and Billings System and is a paper representation of a portion of the official electronic record contained therein.

Office
(520) 637-2592
Fax
(520) 637-2355

DUNBAR

Stone Company, Inc.

P.O. BOX 246 • ASH FORK, ARIZONA 86320

PROCESSORS OF THE HIGHEST QUALITY IN ARIZONA STONE PRODUCTS

August 3, 2001

Bureau of Land Management
Arizona State Office
P.O. Box 16563
Phoenix, Arizona 85011

Re: Claim maintenance fees

TO ALL WHOM IT MAY CONCERN:

Enclosed is a company check in the amount of \$4300.00 for the following mining claims for the year 2002. These claims are located in Coconino, Maricopa, and Mohave counties in Arizona:

<u>CLAIM NAME</u>	<u>AMC NUMBER</u>	<u>RENTAL YEAR</u>	<u>AMOUNT</u>
Arrow 1	353049	2002	100.00
Arrow 2	353050	2002	100.00
Arrow 3	353051	2002	100.00
Arrow 4	353052	2002	100.00
Arrow 5	353053	2002	100.00
Arrow 6	353054	2002	100.00
Arrow 7	353055	2002	100.00
Arrow 8	353056	2002	100.00
Arrow 9	353057	2002	100.00
Baker Quarries	353058	2002	100.00
Billy Combined	353059	2002	100.00
Cedar Ridge #1 Amd.	353060	2002	100.00
Cedar Ridge #2 Amd.	353061	2002	100.00
Cedar Ridge #3	353062	2002	100.00
Cedar Ridge #4	353063	2002	100.00
Cedar Ridge #5	353064	2002	100.00
Corva Flagstone Quarries amended	353065	2002	100.00
Corva Quarry Company	353066	2002	100.00
Golden Bear Quarries, grp	353067	2002	100.00
Hawk Grove 1	353068	2002	100.00
Hawk Grove 2	353069	2002	100.00
Hawk Grove 3	353070	2002	100.00
Hawk Grove 4	353071	2002	100.00
High Time	353072	2002	100.00
Hilltop Combined	353073	2002	100.00
Lone Star	353074	2002	100.00
Morning Glory	353075	2002	100.00
Red Bird	353076	2002	100.00

PHOENIX, ARIZONA

2001 AUG 10 P 3: 26



FROM THE GRAND CANYON COUNTRY OF ARIZONA, STONE FOR THE AGES
Random Ashlar Veneering • Patien Flagstone • Sawed Stone • Hearths • Mantels • Rubbles
Veneer Paneling • Flooring • Granules • Plaster Sand • Sandblast Sand • Concrete Aggregates

ENTERED IN COMPUTER

RE 10/23/2001

BLM / STATE OFFICE

B L M

- 2 -

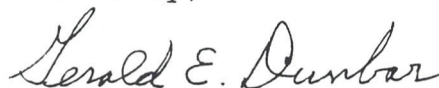
DSC

<u>CLAIM NAME</u>	<u>AMC NUMBER</u>	<u>RENTAL YEAR</u>	<u>AMOUNT</u>
Red Rock 1	353077	2002	100.00
Red Rock 2	353078	2002	100.00
Red Rock 3	353079	2002	100.00
Red Rock 4	353080	2002	100.00
Seven Sides	353081	2002	100.00
Shady Ridge 1	353082	2002	100.00
Shady Ridge 2	353083	2002	100.00
Shady Ridge 3	353084	2002	100.00
Shady Ridge 4	353085	2002	100.00
Shuffleboard 3	353086	2002	100.00
Straight Arrow	353087	2002	100.00
South Corva	353088	2002	100.00
Triumph Group	353089	2002	100.00
Yellow Bird Group	353091	2002	100.00
Yellow Buck	353092	2002	100.00

Total \$ 4300.00

OWNERS NAME AND ADDRESS:
Dunbar Stone Company, Inc.
P. O. Box 246
Ash Fork, Arizona 86320

Sincerely,



Gerald E. Dunbar
President

PHOENIX, ARIZONA

2001 AUG 10 P 3: 26

RECEIVED
BLM AZ STATE OFFICE

ENTERED IN COMPUTER
RE 10/23/2001

United States Department of the Interior
Bureau of Land Management
 BUSINESS & SUPPORT SVCS DIV
 222 N CENTRAL AVE
 PHOENIX, AZ 85004 -2203
 Phone: (602) 417-9200

Receipt	
No:	354597

Transaction #: 372866
Date of Transaction: 08/13/2001

CUSTOMER: GERALD DUNBAR
 DUNBAR STONE COMPANY INC.
 P.O. BOX 246
 ASH FORK, AZ 86320

LINE #	QTY	COMMODITY / SUBJECT / ACTION / PRODUCT	REMARKS	UNIT PRICE	TOTAL
1	1.00	LOCATABLE MINERALS / MINING CLAIMS-NOT NEW-UNADJUD, ONE AUTH NO. ONLY / MINING CLAIM MONEY RECEIVED (455)	MAINT FEES 2002	- n/a -	\$4,300.00
TOTAL:					\$4,300.00

PAYMENT INFORMATION			
1	AMOUNT:	\$4,300.00	POSTMARKED: N/A
	TYPE:	CHECK	RECEIVED: 08/13/2001
	CHECK NO:	14931	
	NAME:	DUNBAR STONE COMPANY INC. DUNBAR, GERALD P.O. BOX 246 ASH FORK AZ 86320	

REMARKS

CASE SERIAL NUMBER INFORMATION		
TRNS #	LINE #	CASES
372866	1	AMC353049/\$4300.00

This receipt was generated by the automated BLM Collections and Billings System and is a paper representation of a portion of the official electronic record contained therein.

Office
(520) 637-2592
Fax
(520) 637-2355

DUNBAR

Stone Company, Inc.

P.O. BOX 246 • ASH FORK, ARIZONA 86320

PROCESSORS OF THE HIGHEST QUALITY IN ARIZONA STONE PRODUCTS

August 3, 2001

Bureau of Land Management
Arizona State Office
P.O. Box 16563
Phoenix, Arizona 85011

Re: Claim maintenance fees

TO ALL WHOM IT MAY CONCERN:

Enclosed is a company check in the amount of \$4300.00 for the following mining claims for the year 2002. These claims are located in Coconino, Maricopa, and Mohave counties in Arizona:

<u>CLAIM NAME</u>	<u>AMC NUMBER</u>	<u>RENTAL YEAR</u>	<u>AMOUNT</u>
Arrow 1	353049	2002	100.00
Arrow 2	353050	2002	100.00
Arrow 3	353051	2002	100.00
Arrow 4	353052	2002	100.00
Arrow 5	353053	2002	100.00
Arrow 6	353054	2002	100.00
Arrow 7	353055	2002	100.00
Arrow 8	353056	2002	100.00
Arrow 9	353057	2002	100.00
Baker Quarries	353058	2002	100.00
Billy Combined	353059	2002	100.00
Cedar Ridge #1 Amd.	353060	2002	100.00
Cedar Ridge #2 Amd.	353061	2002	100.00
Cedar Ridge #3	353062	2002	100.00
Cedar Ridge #4	353063	2002	100.00
Cedar Ridge #5	353064	2002	100.00
Corva Flagstone Quarries amended	353065	2002	100.00
Corva Quarry Company	353066	2002	100.00
Golden Bear Quarries, grp	353067	2002	100.00
Hawk Grove 1	353068	2002	100.00
Hawk Grove 2	353069	2002	100.00
Hawk Grove 3	353070	2002	100.00
Hawk Grove 4	353071	2002	100.00
High Time	353072	2002	100.00
Hilltop Combined	353073	2002	100.00
Lone Star	353074	2002	100.00
Morning Glory	353075	2002	100.00
Red Bird	353076	2002	100.00

PHOENIX, ARIZONA

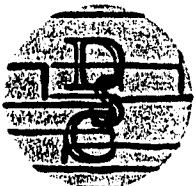
2001 AUG 10 P 3: 26

B.L.M. ARIZONA STATE OFFICE

FROM THE GRAND CANYON COUNTRY OF ARIZONA, STONE FOR THE AGES

Random Ashlar Veneering • Patien Flagstone • Sawed Stone • Hearths • Mantels • Rubbles
Veneer Paneling • Flooring • Granules • Plaster Sand • Sandblast Sand • Concrete Aggregates

ENTERED IN COMPUTER
RS 10/23/2001



B L M

- 2 -

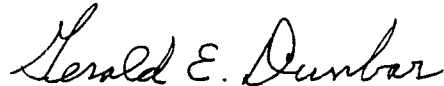
DSC

<u>CLAIM NAME</u>	<u>AMC NUMBER</u>	<u>RENTAL YEAR</u>	<u>AMOUNT</u>
Red Rock 1	353077	2002	100.00
Red Rock 2	353078	2002	100.00
Red Rock 3	353079	2002	100.00
Red Rock 4	353080	2002	100.00
Seven Sides	353081	2002	100.00
Shady Ridge 1	353082	2002	100.00
Shady Ridge 2	353083	2002	100.00
Shady Ridge 3	353084	2002	100.00
Shady Ridge 4	353085	2002	100.00
Shuffleboard 3	353086	2002	100.00
Straight Arrow	353087	2002	100.00
South Corva	353088	2002	100.00
Triumph Group	353089	2002	100.00
Yellow Bird Group	353091	2002	100.00
Yellow Buck	353092	2002	100.00

Total \$ 4300.00

OWNERS NAME AND ADDRESS:
Dunbar Stone Company, Inc.
P. O. Box 246
Ash Fork, Arizona 86320

Sincerely,



Gerald E. Dunbar
President

PHOENIX, ARIZONA

2001 AUG 10 P 3:26

RECEIVED
B.L.M. AZ STATE OFFICE

ENTERED IN COMPUTER
RE 10/23/2001

Receipt #: 170790

Lead #: 353049

Amount Received: 4300.⁰⁰

Date: 8-17-00

Transaction #: 183935

AMC #	Code	\$\$\$\$
353049 - 353089	482	4300.
353091 - 353092	"	200.00

AMC #	Code	\$\$\$\$

Total: 4300.⁰⁰

- 480---POL-----\$5
- 481---NOI-----\$5
- 482---Maint.---\$100
- 396---Trf.-----\$5
- 635---Amd.-----\$5
- 379---Refund

Entered: Jar 8-18-00
Date

Verified: TH 8-28-2000
Date

Sent to Accounts: 9-28-00
Date

Earned by Accounts: _____
Date

August 9, 2000

Bureau of Land Management
Arizona State Office
P.O. Box 16563
Phoenix, Arizona 85011

Re: Claim maintenance fees

TO ALL WHOM IT MAY CONCERN:

Enclosed is a company check in the amount of \$4300.00 for the following mining claims for the year 2001. These claims are located in Coconino, Maricopa, and Mohave counties in Arizona:

<u>CLAIM NAME</u>	<u>AMC NUMBER</u>	<u>RENTAL YEAR</u>	<u>AMOUNT</u>
Arrow 1	353049	2001	100.00
Arrow 2	353050	2001	100.00
Arrow 3	353051	2001	100.00
Arrow 4	353052	2001	100.00
Arrow 5	353053	2001	100.00
Arrow 6	353054	2001	100.00
Arrow 7	353055	2001	100.00
Arrow 8	353056	2001	100.00
Arrow 9	353057	2001	100.00
Baker Quarries	353058	2001	100.00
Billy Combined	353059	2001	100.00
Cedar Ridge #1 Amd.	353060	2001	100.00
Cedar Ridge #2 Amd.	353061	2001	100.00
Cedar Ridge #3	353062	2001	100.00
Cedar Ridge #4	353063	2001	100.00
Cedar Ridge #5	353064	2001	100.00
Corva Flagstone Quarries amended	353065	2001	100.00
Corva Quarry Company	353066	2001	100.00
Golden Bear Quarries, grp	353067	2001	100.00
Hawk Grove 1	353068	2001	100.00
Hawk Grove 2	353069	2001	100.00
Hawk Grove 3	353070	2001	100.00
Hawk Grove 4	353071	2001	100.00
High Time	353072	2001	100.00
Hilltop Combined	353073	2001	100.00
Lone Star	353074	2001	100.00
Morning Glory	353075	2001	100.00
Red Bird	353076	2001	100.00

RECEIVED
BLM ARIZONA STATE OFFICE

ENTERED IN COMPUTER

28 KC
for 8.18.00

B L M

- 2 -

DSC

<u>CLAIM NAME</u>	<u>AMC NUMBER</u>	<u>RENTAL YEAR</u>	<u>AMOUNT</u>
Red Rock 1	353077	2001	100.00
Red Rock 2	353078	2001	100.00
Red Rock 3	353079	2001	100.00
Red Rock 4	353080	2001	100.00
Seven Sides	353081	2001	100.00
Shady Ridge 1	353082	2001	100.00
Shady Ridge 2	353083	2001	100.00
Shady Ridge 3	353084	2001	100.00
Shady Ridge 4	353085	2001	100.00
Shuffleboard 3	353086	2001	100.00
Straight Arrow	353087	2001	100.00
South Corva	353088	2001	100.00
Triumph Group	353089	2001	100.00
Yellow Bird Group	353091	2001	100.00
Yellow Buck	353092	2001	100.00

Total \$ 4300.00

OWNERS NAME AND ADDRESS:
Dunbar Stone Company, Inc.
P. O. Box 246
Ash Fork, Arizona 86320

Sincerely,

Gerald E. Dunbar
President

PHOENIX, ARIZONA
2000 AUG 17 P 2:08
RECEIVED
BLM STATE OFFICE

ENTERED IN COMPUTER

15- KC
10-8.18.00

United States Department of the Interior
Bureau of Land Management
 BUSINESS & SUPPORT SVCS DIV
 222 N CENTRAL AVE
 PHOENIX, AZ 85004 -2203
 Phone: (602) 417-9200

Receipt	
No:	170790

Transaction #: 183935
Date of Transaction: 08/17/2000

LINE #	QTY	COMMODITY / SUBJECT / ACTION / PRODUCT	REMARKS	UNIT PRICE	TOTAL
1	1	LOCATABLE MINERALS / MINING CLAIMS-ACCOUNTS/UNADJUDICATED / MINING CLAIM MONEY RECEIVED (455)	MAINT 2001 (43)	- n/a -	\$4,300.00
TOTAL:					\$4,300.00

PAYMENT INFORMATION			
1	AMOUNT:	\$4,300.00	POSTMARKED: N/A
	TYPE:	CHECK	RECEIVED: 08/17/2000
	CHECK NO:	14299	
	NAME:	DUNBAR STONE CO. INC. P.O. BOX 246 ASH FORK AZ 86320	

REMARKS

CASE SERIAL NUMBER INFORMATION		
TRNS #	LINE #	CASES
183935	1	AMC353049

This receipt was generated by the automated BLM Collections and Billings System and is a paper representation of a portion of the official electronic record contained therein.

Office
637-2592
636-2500

DUNBAR

Stone Company, Inc.

Amc 353049

P.O. BOX 246 • ASHFORK, ARIZONA 86320

PROCESSORS OF THE HIGHEST QUALITY IN ARIZONA STONE PRODUCTS

12/21/99

Bureau of Land Management
222 North Central Avenue
Phoenix, Az 85004-2203

Re: 3800 (933) DDM AMC lead file numbers
45633, 52604, 81108, 83959, 308125.

Dear Dorie Morrison:

Per our telephone conversation this morning we have elected not to proceed with an appeal of the decision declaring our mining claims forfeited. We would appreciate the release of our claim maintenance fee of \$5400.00 and allow it to be applied to the new relocations that we are filing. I will bring a check with me for the difference.

We do wish that the Department of the Interior would establish some kind of a reasonable grace period for those of us who become pre-occupied with special problems. With all the government things we have to do anymore it is easy to get confused and I had been dreading the day that I would get confused.

Thank you.

Sincerely,

Gerald E. Dunbar

Dunbar Stone Co., Inc.



FROM THE GRAND CANYON COUNTRY OF ARIZONA, STONE FOR THE AGES

Random Ashlar Veneering • Patio Flagstone • Sawed Stone • Hearths • Mantels • Rubbles
Veneer Paneling • Flooring • Granules • Plaster Sand • Sandblast Sand • Concrete Aggregates

December 21, 1999

Telephone Conversation: Jerry Dunbar
Dunbar Stone Co., Inc.
P.O. Box 246
Ashfork, AZ 86328

Phone Number: 520-636-2273
520-637-2592

Reference Lead Case files:

AMC 45633
AMC 52604
AMC 81108
AMC 83959
AMC 308125

Mr. Jerry Dunbar called today in reference to the November 23, 1999 Decision declaring the maintenance fees untimely received for mining claims in the above listed lead files. Mr. Dunbar stated that he plans to locate new mining claims and would like the \$5400.00 paid to the BLM on September 15, 1999, Accounting Advice No. 2531924 for the 54 claims closed by the November 23, 1999 decision transferred to the new locations.

Mr. Dunbar will give the Accounting Technician a letter stating that he **does not wish to appeal the November 23, 1999 decision** and would like the \$5400.00 transferred as partial payment on the new location notices. He will file 44 new claims at \$135.00 each, for a total of \$5940.00. The requested transfer of the \$5400.00 will leave a balance of \$540.00 which he will pay by check.

A copy of the September 15, 1999 accounting advice No. 2531924 for \$5400.00 will be included with the new mining claims and the new accounting advice receipt for \$540.00, so that the new claims may be cross referenced on both accounting advices.

Dorie Morrison
LLE
ASO, BLM

Office
637-2592

DUNBAR

Stone Company, Inc.

P.O. BOX 246 • ASHFORK, ARIZONA 85633

PROCESSORS OF THE HIGHEST QUALITY IN ARIZONA STONE PRODUCTS

RECEIVED
BUREAU OF
LAND MANAGEMENT
SEP 7 9 43 PM '99
ARIZONA
STATE OFFICE
PHOENIX, ARIZONA

August 30, 1999 *81108*

Bureau of Land Management
Arizona State Office
P.O. Box 16563
Phoenix, Arizona 85011

83959
308125
45633
52604

Re: Claim maintenance fees


TO ALL WHOM IT MAY CONCERN:

Enclosed is a company check in the amount of \$5400.00 for the following mining claims for the year 2000. These claims are located in Coconino, Maricopa, and Mohave counties in Arizona:

<u>CLAIM NAME</u>	<u>AMC NUMBER</u>	<u>RENTAL YEAR</u>	<u>AMOUNT</u>
Jonrock 2	84011 ✓	2000	\$100.00
Jonrock 3	84012 ✓	2000	100.00
Jonrock 4	84013 ✓	2000	100.00
Jonrock 5	84014 ✓	2000	100.00
Jonrock 7	84015 ✓	2000	100.00
Arrow 1	308125 ✓	2000	100.00
Arrow 2	308126 ✓	2000	100.00
Arrow 3	308127 ✓	2000	100.00
Arrow 4	308128 ✓	2000	100.00
Arrow 5	308129 ✓	2000	100.00
Arrow 6	308130 ✓	2000	100.00
Arrow 7	308131 ✓	2000	100.00
Arrow 8	308132 ✓	2000	100.00
Blackstone 1	45633 ✓	2000	100.00
Blackstone 2	45634 ✓	2000	100.00
Redbird	52604 ✓	2000	100.00
Straight Arrow	81108 ✓	2000	100.00
Morning Glory	81109 ✓	2000	100.00
High Time	81110 ✓	2000	100.00
Seven Sides	81111 ✓	2000	100.00
Yellowbuck Group	83959 ✓	2000	100.00
Golden Bear Quarries	83965 ✓	2000	100.00
Triumph Group	83966 ✓	2000	100.00
Baker Quarries	83968 ✓	2000	100.00

**UNTIMELY
FILED**

*54
aw*



FROM THE GRAND CANYON COUNTRY OF ARIZONA, STONE FOR THE AGES

Random Ashlar Veneering • Patio Flagstone • Sawed Stone • Hearths • Mantels • Rubbles
Veneer Paneling • Flooring • Granules • Plaster Sand • Sandblast Sand • Concrete Aggregates

<u>CLAIM NAME</u>	<u>AMC NUMBER</u>	<u>RENTAL YEAR</u>	<u>AMOUNT</u>
Shuffleboard 2	83972 ✓	2000	100.00
Shuffleboard 3	83974 ✓	2000	100.00
Corva Flagstone Quarry	83982 ✓	2000	100.00
Corva Quarry Co.	83983 ✓	2000	100.00
Corva Flagstone Quarries	83984 ✓	2000	100.00
Hawk Grove 1	83985 ✓	2000	100.00
Hawk Grove 2	83986 ✓	2000	100.00
Hawk Grove 3	83987 ✓	2000	100.00
Hawk Grove 4	83988 ✓	2000	100.00
Shady Ridge 1	83989 ✓	2000	100.00
Shady Ridge 2	83990 ✓	2000	100.00
Shady Ridge 3	83991 ✓	2000	100.00
Shady Ridge 4	83992 ✓	2000	100.00
Cedar Ridge 1	83993 ✓	2000	100.00
Cedar Ridge 2	83994 ✓	2000	100.00
Cedar Ridge 3	83995 ✓	2000	100.00
Cedar Ridge 4	83996 ✓	2000	100.00
Cedar Ridge 5	83997 ✓	2000	100.00
Red Rock 1	83998 ✓	2000	100.00
Red Rock 2	83999 ✓	2000	100.00
Red Rock 3	84000 ✓	2000	100.00
Red Rock 4	84001 ✓	2000	100.00
Lone Star	84002 ✓	2000	100.00
Billy 1	84003 ✓	2000	100.00
Billy 2	84004 ✓	2000	100.00
Yellow Bird Group	84005 ✓	2000	100.00
Hilltop 1	84006 ✓	2000	100.00
Hilltop 2	84007 ✓	2000	100.00
Vesper 1	84008 ✓	2000	100.00
Vesper 2	84009 ✓	2000	100.00
Total \$			5400.00

OWNERS NAME AND ADDRESS:
Dunbar Stone Company, Inc.
P. O. Box 246
Ash Fork, Arizona 86320

Sincerely,

Gerald E. Dunbar

Gerald E. Dunbar
President

ARIZONA
STATE OFFICE
PHOENIX, ARIZONA

SEP 7 9 43 PM '99

RECEIVED
BUREAU OF
LAND MANAGEMENT

UNITED STATES
DEPARTMENT OF THE INTERIOR
BUREAU OF LAND MANAGEMENT

RECEIPT AND ACCOUNTING ADVICE

NO. 2531924

CD/AZ 09/15/99

Subject: CLAIM MAINTENANCE FEE 2000

2 1 13 5,400.00

Applicant:

DUNBAR STONE CO, INC
PO BOX 246
ASHFORK AZ 86320

Remitter: CK 11600

Assignor:

LEASE MANAGEMENT DATA NEW UPDATE PAYMENT

ORIGINAL SERIAL NO.	ASG.	TYPE	ST.	CTY.	FUND SYMBOL	ACRES/UNITS	RATE
AMC 84011 ET AL	(54)						

AMOUNT	ANV. DATE	EXP. DATE	BILL CYC.	S/C	DISTRICT	NEXT BILL	MISC. DATA	U of M	ACTUAL UNITS

ASSIGNMENT SERIAL NO.	ASG.	TYPE	ST.	CTY.	FUND SYMBOL	ACRES/UNITS	RATE

AMOUNT	ANV. DATE	EXP. DATE	BILL CYC.	S/C	DISTRICT	NEXT BILL	MISC. DATA	U of M	ACTUAL UNITS

APPLY REMITTANCE

ACTION	FUNDSYMBOL	CTY.	AMOUNT
FILING FEE			
RENTAL			
UNEARNED			
REFUND	Transfer		\$5400.00
TOTAL			
AMOUNT DUE			

Remarks:
54 Mining Claims Closed by
Division 11/23/99. Transfer
\$5400.00 to 44 new filings of
location notes, per 12/21/99
request from Jerry Dunbar.

BY: *[Signature]* DATE: 12/21/99

- Lease in Escrow?
- KGS? Of Interest?
- Auto Escalates? Operating Rights?
- Auto Renew? Operator
- Bond Filed?

FOR MMS USE ONLY	
BILLEE NUMBER	FOREST REFUGE
OCS SECTION CODE	

DUNBAR
Stone Company, Inc.
P.O. BOX 246 ASH FORK, ARIZONA 86320



**UNTIMELY
FILED**

Bureau of Land Management
222 N. Central Ave.
Phoenix, Arizona 85004 - 2203

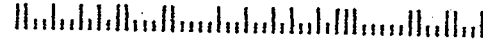


RECEIVED
BUREAU OF
LAND MANAGEMENT

SEP 7 9 43 PM '99

ARIZONA
STATE OFFICE
PHOENIX, ARIZONA

85004+2203



OFFICIAL COPIES /CF/ /SD READ/ /GROUP/ /SECTION/ /AUTHOR/

11/23/99 DDM
J. Garcia
11/23/99

3800 (933) DDM
A MC 45633
A MC 52604
A MC 81108
A MC 83959
A MC 308125

NOV 23 1999

CERTIFIED MAIL - RETURN RECEIPT REQUESTED

DECISION

Dunbar Stone Co. Incorporated	:	Placer & Lode Mining Claims
P.O. Box 246	:	AMC 45633 through AMC 45634
Ash Fork, AZ 86320	:	AMC 52604
	:	AMC 81108 through AMC 81111
	:	AMC 83959, 83965 through 83966
	:	AMC 83968, 83972, 83974
	:	AMC 83982 through 84009
	:	AMC 84011 through 84015
	:	AMC 308125 through AMC 308132

Mining Claims Declared Forfeited
Maintenance Fee Payment Untimely Filed

Claimants are required to pay a nonrefundable maintenance fee of \$100 or submit a small miner's maintenance fee waiver (waiver) for each claim annually on or before September 1, for the subsequent assessment year. These requirements were established by 30 U.S.C. 28f, as amended by the Act of October 21, 1998 (112 Stat. 2681-235) at 43 CFR 3833.1-5, 1-6, and 1-7.

The 2000 maintenance fee or waiver certification must have been received by the Arizona State Office, Bureau of Land Management (BLM) or postmarked by September 1, 1999. Section 3833.0-5(m) provide that a filing is considered timely if postmarked on or before September 1, and received in the proper office within 15 days subsequent to the end of the filing period. Failure to pay the maintenance fee by that date shall conclusively constitute forfeiture of the mining claims which shall become void. On September 7, 1999, your maintenance fee payment was received by the BLM clearly postmarked on September 3, 1999. A copy is enclosed for your reference. Because the maintenance fee payment was untimely filed, it cannot be processed. Therefore, the mining claims listed above are declared forfeited and are closed.

This decision does not relieve you of the requirement for reclamation of all areas disturbed by your activities on lands covered by your mining claim(s) and/or site(s). Failure to reclaim the land to the satisfaction of the authorized officer of the agency upon whose lands you have located may cause the agency to hold the claimant in a status of non-compliance under their surface management regulations. If reclamation is required, you must notify the proper authorized officer upon completion so that final site inspection and clearance may be obtained and your liability released. On BLM administered lands failure to reclaim the land to the satisfaction of the authorized officer as prescribed by 43 CFR 3809.1-1 and 3809.3-2 may cause BLM to hold you in a status of non-compliance under 43 CFR 3809.3-2 and invoke the penalty provisions of 43 CFR 3809.3.2(f).

During the same 30-day compliance period, this decision may be appealed to the Interior Board of Land Appeals, Office of the Secretary, in accordance with the regulations contained in 43 CFR, Part 4 and the enclosed Form 1842-1. If an appeal is taken, your notice of appeal must be filed in this office (at the above address) within 30 days from receipt of this decision. The appellant has the burden of showing that the decision appealed from is in error.

If you wish to file a petition pursuant to regulation 43 CFR 4.21 (58 FR 4939, January 19, 1993) or 43 CFR 2804.1 for a stay of the effectiveness of this decision during the time that your appeal is being reviewed by the Board, the petition for a stay must accompany your notice of appeal. A petition for a stay is required to show sufficient justification based on the standards listed below. Copies of the notice of appeal and petition for a stay **must** also be submitted to each party named in this decision and to the Interior Board of Land Appeals and to the appropriate Office of the Solicitor (see 43 CFR 4.413) at the same time the original documents are filed with this office. If you request a stay, you have the burden of proof to demonstrate that a stay should be granted.

Standards for Obtaining a Stay

Except as otherwise provided by law or other pertinent regulation, a petition for a stay of a decision pending appeal shall show sufficient justification based on the following standards:

- (1) The relative harm to the parties if the stay is granted or denied,
- (2) The likelihood of the appellant's success on the merits,
- (3) The likelihood of immediate and irreparable harm if the stay is not granted, and
- (4) Whether the public interest favors granting the stay.

If no appeal, or noncompliance, with the above occurs, this decision constitutes final administrative action of this Department as it affects the mining claims. No appeal, protest or petition for reconsideration will be entertained from this decision after the appeal period has expired. After the appeal period has expired a refund of \$5400.00 will be authorized. Please allow approximately four to six weeks to process.

Please include your AMC serial number(s) on all correspondence. If additional information is required, please call Dorie Morrison at (602) 417-9355.

/s/ Ivy J. Garcia

Ivy J. Garcia
Supervisor, Lands and Minerals Operations

Enclosures

DMORRISON:trk:11/23/99:AMC45633,52604,81108,83959,308125

NOTICE!!

These documents have been scanned!

Do not place un-scanned documents beneath this notice!

Do not remove this notice from this file!

GPO Jacket No. 560-102
Print Order 61540
Rise Business Services, LLC
Job=AZ15 7/2/2019



Box Number= AZ15139



Claim Begin-End: AMC353049-AMC353092

5 Miscellaneous



AZ15139-12

AMC352490-AMC353049

RECORD CORRECTION(S)

From: Lands & Minerals

To: Records

Change requested: add US Right code 900 to Status case AZPHX 0066506 01

Copies of the reconveyance deed and a LR2000 Status SRP are attached.

This reconveyance gave the US back the surface AND the sub-surface. Currently, the status SRP only reserves the surface and prior rights-which is talking about the easements mentioned in the doc.

If you have any questions, please contact either Lea Lucy at x357 or Jeanne Jacobs at x381.

Lea

AMC	Name	T + R.	Problem
-----	------	--------	---------

353090	Vesper Combined	22N 2W Jan 19	Full record No minerals Reserved in Jan 19.
--------	-----------------	------------------	--

353060	Cedar Ridge #1	T-22N. R1W. Sec 9, SWSE. Narrative.	Patent 480405 6/29/1915 May. 22N R1W Sec 9. SE SW
--------	----------------	---	---

353061	Cedar Ridge #2	" "	" "
--------	----------------	-----	-----

NOTICE!!

These documents have been scanned!

Do not place un-scanned documents beneath this notice!

Do not remove this notice from this file!

GPO Jacket No. 560-102
Print Order 61540
Rise Business Services, LLC
Job=AZ15 7/2/2019



Box Number= AZ15139



Claim Begin-End: AMC353049-AMC353092

6 Location Notices-Amendments and Supporting Documents



AZ15139-12

AMC352490-AMC353049

MINING CLAIM STATUS REPORT

Status Checked By:	<u>JAS + AM</u>
MTP Checked By:	<u>4/13/00</u>
GEO Checked By:	<u>[Signature]</u>
Preadjudication By:	<u>[Signature]</u>
Final Adjudication By:	<u>[Signature]</u>

MTP

LEAD SERIAL NO. AMC 353049 THROUGH AMC 353092

<u>44</u>	LODE	@ \$25 = \$	25.00	Location Fee
	PLACER	@ \$10 = \$	10.00	Service Fee--curable defect
	MILL SITE	@ \$100 = \$	100.00	Claim Maintenance Fee
	TUNNEL SITE		135.00	TOTAL FEES
	ASSOCIATION			Copy Fees
	PLACER			Overage <input type="checkbox"/> Shortage <input type="checkbox"/>
				TOTAL RECEIVED

OVER-THE-COUNTER: MAIL: Timely Filed: YES NO

LEGAL DESCRIPTION:

T <u>19W</u> R <u>2E</u> S <u>✓ 19</u>	T <u>22N</u> R <u>2W</u> S <u>19</u>
T <u>19N</u> R <u>1E</u> S <u>4, 11</u>	T <u>25N</u> R <u>3W</u> S <u>6</u>
T <u>20N</u> R <u>1E</u> S <u>34</u>	T _____ R _____ S _____
T <u>22N</u> R <u>1W</u> S <u>4, 8, 9, 16, 20, 21, 29</u>	T _____ R _____ S _____

GENERAL JURISDICTION: BLM or NATIONAL FOREST PRESCOTT COCONINO KAIBAB
T 25N 13W, T 22N R 2W Name T 19-20N R 1E, T 19N R 2E, T 22N R 1W

SPLIT ESTATE LAND: SX PX SRHE OTHER N/A
T 22N 1W S 9, 21, 29 Specify

WILDERNESS AREA (WA): N/A Specify

CLAIMS SUBJECT TO PL 359: YES NO
 PROPER NOTICE FILED IF LOCATING ON SRHE: YES NO

COMMENTS: 160 acres 8 owners -
Formerly AMC 83965
PHX 066516 WD Recon All min sec. 9, T 22N, R 1W
PL 167

STATUS: PARTIALLY VOID VOID

PRIVATE MINERALS WITHDRAWN OTHER

COMMENTS: Advised need addresses for all claimants - ASMR
AMC 353090 - entirely located on
pat. land.
all AMC's in sec 6 of T 25N 13W do
NOT include area in EO and
claimant knew about and it is on
his notice



INDEXED

99072044 BK 3421 PG 596
OFFICIAL RECORDS OF MOHAVE COUNTY
JOAN MC CALL, MOHAVE COUNTY RECORDER
12/09/1999 02:03P PAGE 1 OF 2
DUNBAR STONE CO., INC.
RECORDING FEE 10.00

MICROFILMED

STATE OF ARIZONA, } I hereby certify that the w
County of _____ } ss.
In Docket No. _____ Page _____

When recorded mail to:

DUNBAR STONE CO., INC.
P.O. BOX 430
CHINO VALLEY, ARIZONA 86323

Witness my hand and official seal.

County Recorder

Fee: \$

By _____
Deputy Recorder

MAP OF MINING CLAIM LOCATION

1. Location Amendment Relocation

2. Placer Lode Millsite

3. The name of the claim is Arrow 1

The name of the locator is Dunbar Stone Company, Inc.

4. The location of the claim is in Section 6, Township 25N, Range 13W

G&SRB&M, Music Mountain Mining District, Mohave County, Arizona.

The South East corner of the claim is 0 feet in a 0 direction

to a survey monument or permanent natural object described as the South East Section
Corner of Section 6

5. The type of Location monument is a stone monument with a brass cap at base.

The type of corner and end monuments are Same

6. The bearing and distance between the corners of the claim are beginning at the South East

corner of the claim, 660 feet in a West direction to the South West corner,

then 1320 feet in a North direction to the North West corner, then

660 feet in a East direction to the North East corner, then 1320

feet in a South direction to the point of beginning.

7. If amending, relocating or previously recorded, this claim was recorded in Docket 1767, Page

171, Music Mountain Mining District, Mohave County, Arizona.

Date 12/7/99

Gerald E. Dunbar
Signature

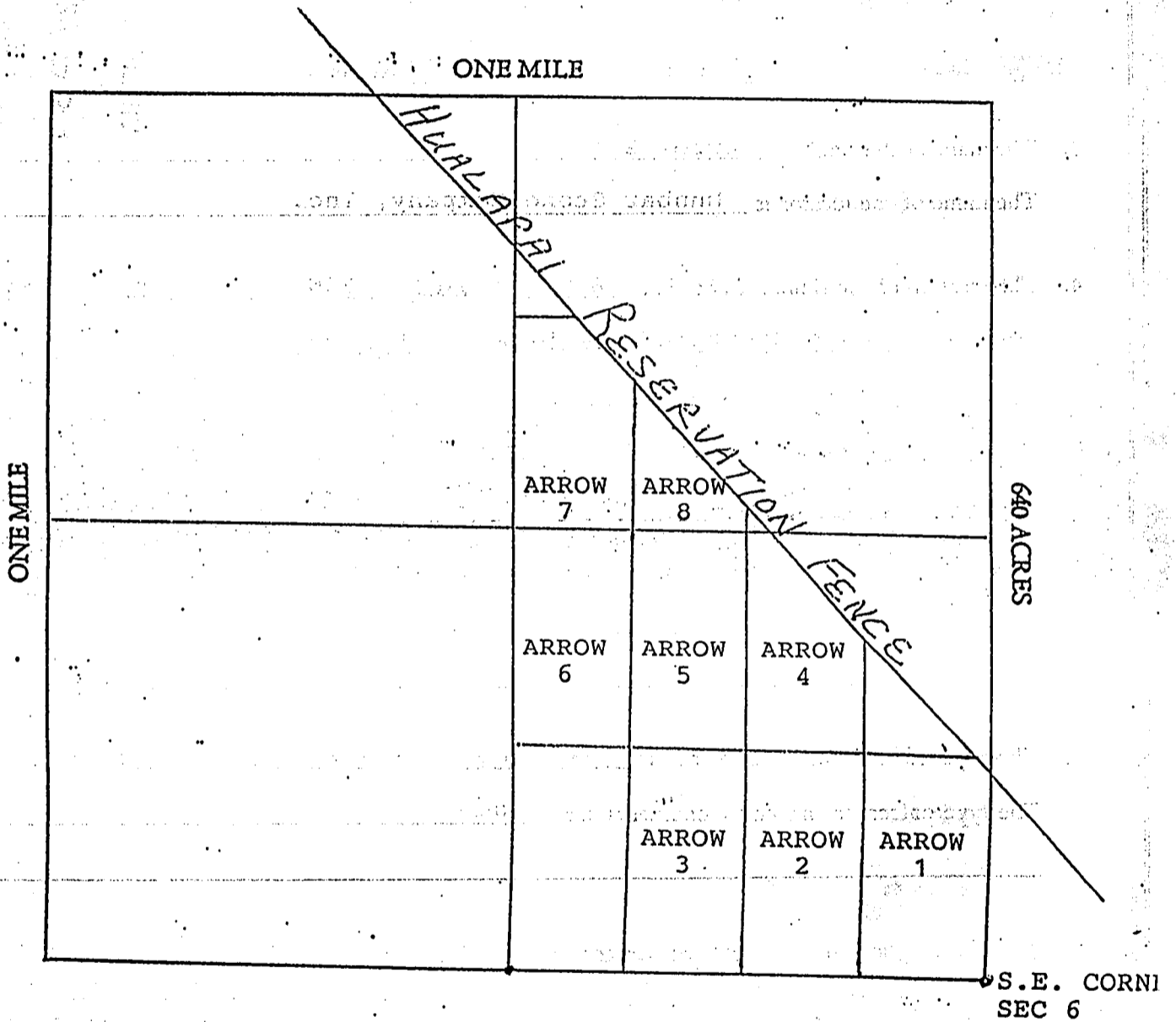
RECEIVED
B.L.M. AZ STATE OFFICE
1999 DEC 22 3:47
PHOENIX, ARIZONA

A MC 353049

MAP

One inch = One thousand feet

North Arrow



Section 6 Range 13W Township 25N G&SRB&M

Date 12/7/99

Gerald E. Dumber
Signature

STATE OF ARIZONA, } I hereby certify that the will
County of _____ } ss. _____
In Docket No. _____, Page _____



INDEXED

99072045 BK 3421 PG 598
OFFICIAL RECORDS OF MOHAVE COUNTY
JOAN MC CALL, MOHAVE COUNTY RECORDER
12/09/1999 02:03P PAGE 1 OF 2
DUNBAR STONE CO., INC.
RECORDING FEE 10.00

MICROFILMED

When recorded mail to:
DUNBAR STONE CO., INC.
P.O. BOX 430
CHINO VALLEY, ARIZONA 86323

Witness my hand and official seal.

County Recorder

Fee: \$

By _____
Deputy Recorder

MAP OF MINING CLAIM LOCATION

1. Location Amendment Relocation

2. Placer Lode Millsite

3. The name of the claim is Arrow 2
The name of the locator is Dunbar Stone Company, Inc.

4. The location of the claim is in Section 6, Township 25N, Range 13W
G&SRB&M, Music Mountain Mining District, Mohave County, Arizona.

The South East corner of the claim is 660 feet in a West direction
to a survey monument or permanent natural object described as The South East Section
Corner of Section 6

5. The type of Location monument is a stone monument with brass cap at base
The type of corner and end monuments are Same

6. The bearing and distance between the corners of the claim are beginning at the South East
corner of the claim, 660 feet in a West direction to the South West corner,
then 1320 feet in a North direction to the North West corner, then
660 feet in a East direction to the North East corner, then 1320
feet in a South direction to the point of beginning.

7. If amending, relocating or previously recorded, this claim was recorded in Docket book 3Y page 567 & 1767, Page
173, Music Mountain Mining District, Mohave County, Arizona.

Date 12/7/99

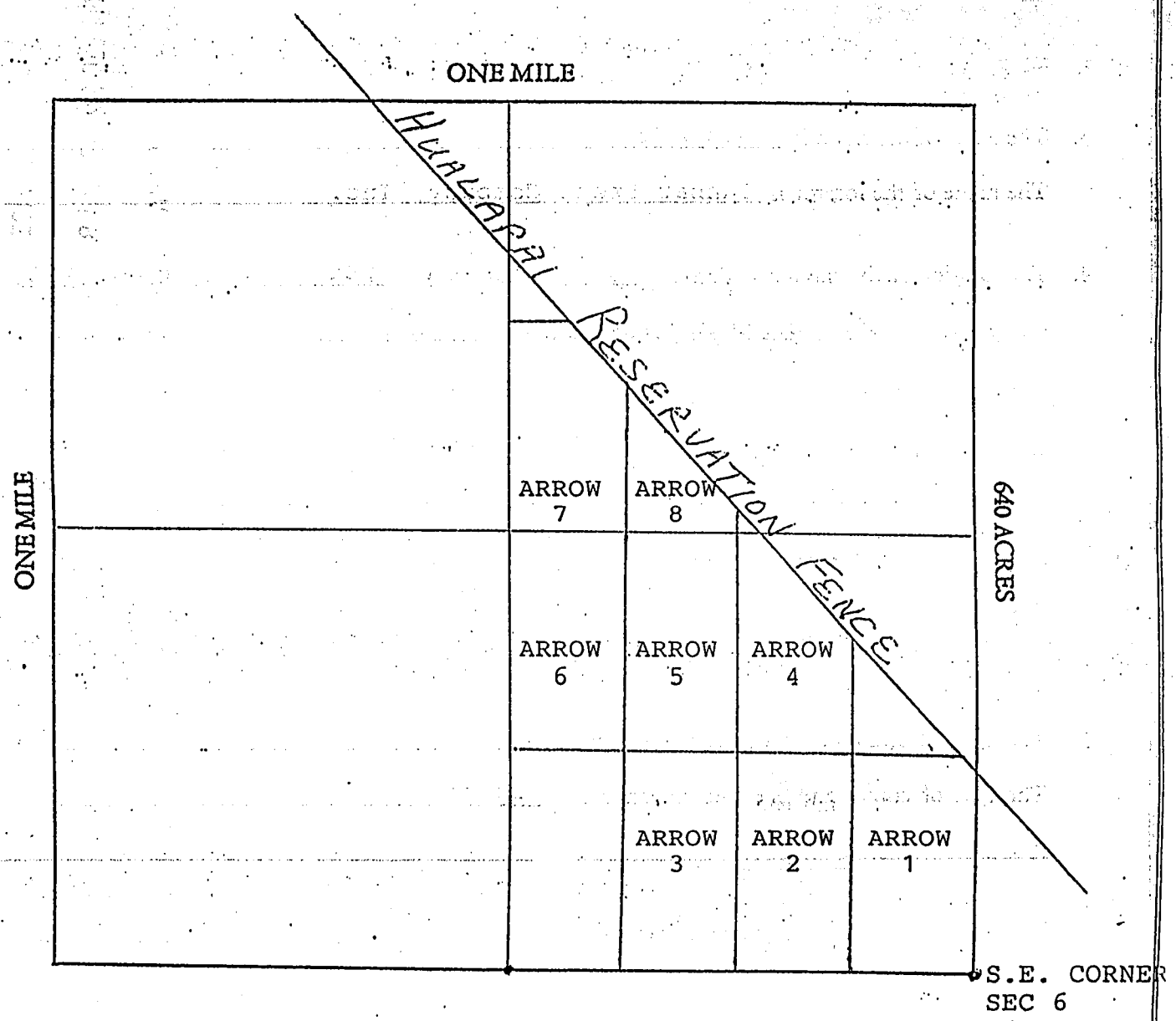
Herald E. Dunbar
Signature

RECEIVED
BLM. ASSISTANT OFFICE
1999 DEC 22 P 3:48
PHOENIX, ARIZONA

A MC 353050

MAP

One inch = One thousand feet



Section 6 Range 13W Township 25N G&SRB&M

Date 12/7/99

Gerald E. Dunbar
Signature

STATE OF ARIZONA, } I hereby certify that the with
County of _____ } ss.
In Docket No. _____, Page _____



INDEXED
7072046 BK 3421 PG 600
OFFICIAL RECORDS OF MOHAVE COUNTY
JOAN MC CALL, MOHAVE COUNTY RECORDER
12/09/1999 02:04P PAGE 1 OF 2
DUNBAR STONE CO., INC.
RECORDING FEE 10.00

MICROFILMED

When recorded mail to:

DUNBAR STONE CO., INC.
P.O. BOX 430
CHINO VALLEY, ARIZONA 86323

Witness my hand and official seal

County Recorder

Fee: \$

By _____

Deputy Recorder

MAP OF MINING CLAIM LOCATION

1. Location Amendment Relocation
2. Placer Lode Millsite

3. The name of the claim is Arrow 3

The name of the locator is Dunbar Stone Company, Inc.

4. The location of the claim is in Section 6, Township 25N, Range 13W

G&SRB&M, Music Mountain Mining District, Mohave County, Arizona.

The South East corner of the claim is 1320 feet in a West direction

to a survey monument or permanent natural object described as South East Section
Corner of Section 6

5. The type of Location monument is a stone monument with brass cap at base

The type of corner and end monuments are Same

6. The bearing and distance between the corners of the claim are beginning at the South East corner of the claim, 660 feet in a West direction to the South West corner, then 1320 feet in a North direction to the North West corner, then 660 feet in a East direction to the North East corner, then 1320 feet in a South direction to the point of beginning.

7. If amending, relocating or previously recorded, this claim was recorded in Docket book 3Y page 570 & 1767, Page 175, Music Mountain Mining District, Mohave County, Arizona.

Date 12/7/99

Herald E. Dunbar
Signature

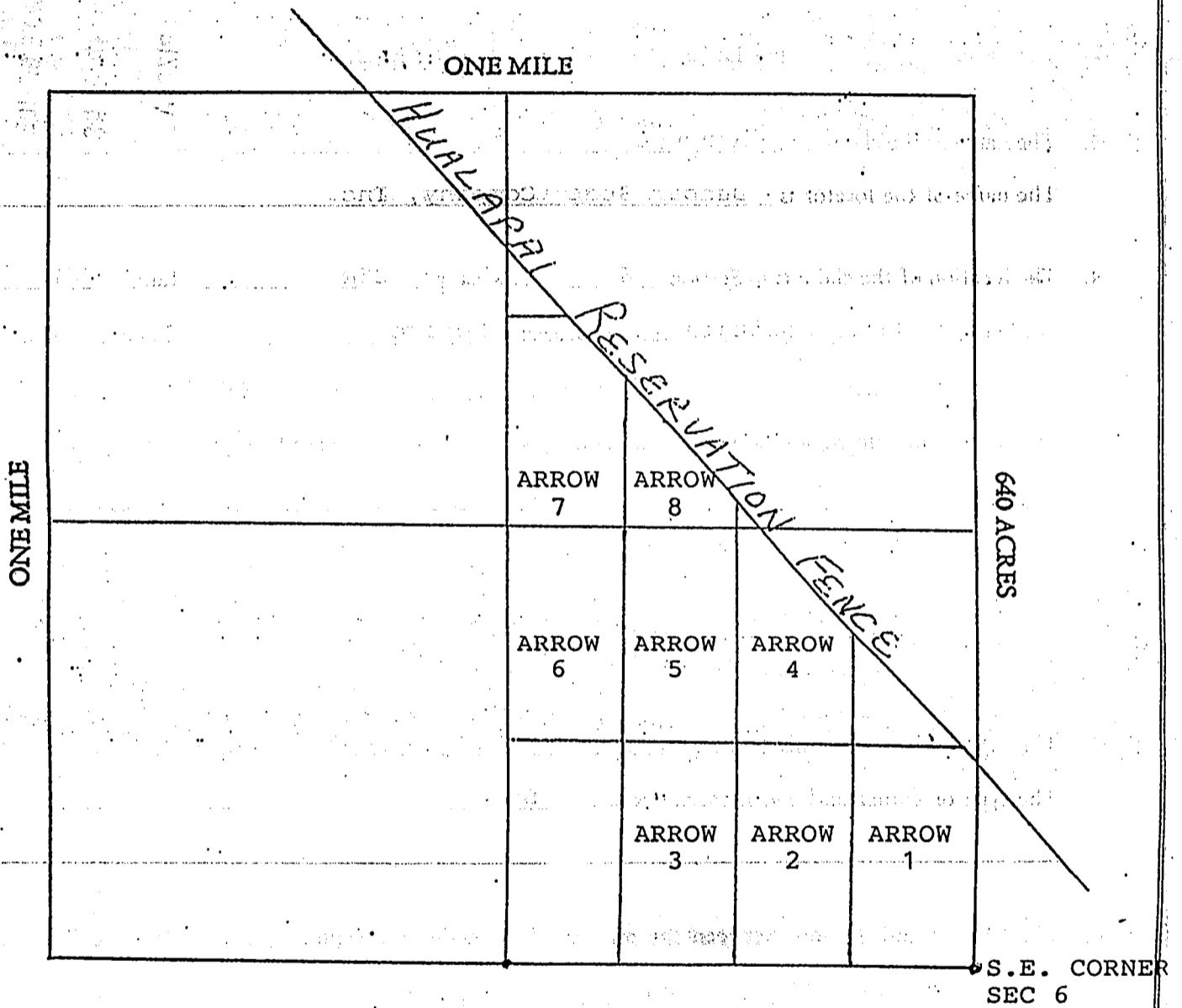
RECEIVED
BLM. AZ STATE OFFICE
1999 DEC 22 3:48
PHOENIX, ARIZONA

A MC 353051

MAP

One inch = One thousand feet

North Arrow



Section 6 Range 13W Township 25N G&SRB&M

Date 12/7/99

Gerald E. Dunbar
Signature

DEXED

99072047 BK 3421 PG 602
OFFICIAL RECORDS OF MOHAVE COUNTY
JOAN MC CALL, MOHAVE COUNTY RECORDER
12/09/1999 02:04P PAGE 1 OF 2
DUNBAR STONE CO., INC.
RECORDING FEE 10.00 MICROFILMED



STATE OF ARIZONA, } I hereby certify that the with
County of _____ } ss. _____
In Docket No. _____, Page _____

When recorded mail to:
DUNBAR STONE CO., INC.
P.O. BOX 430
CHINO VALLEY, ARIZONA 86323

Witness _____
County Recorder
By _____
Deputy Recorder

Fee: \$

MAP OF MINING CLAIM LOCATION

- 1. Location Amendment Relocation
- 2. Placer Lode Millsite

RECEIVED
BLM. AZ STATE OFFICE
1999 DEC 22 P 3 48
PHOENIX, ARIZONA

3. The name of the claim is Arrow 4
The name of the locator is Dunbar Stone Company, Inc.

4. The location of the claim is in Section 6, Township 25N, Range 13W
G&SRB&M, Music Mountain Mining District, Mohave County, Arizona.
The South East corner of the claim is 0 feet in a 0 direction
to a survey monument or permanent natural object described as North East Corner
of Arrow 2

5. The type of Location monument is a stone monument with brass cap at base
The type of corner and end monuments are Same

6. The bearing and distance between the corners of the claim are beginning at the South East
corner of the claim, 660 feet in a West direction to the South West corner,
then 1320 feet in a North direction to the North West corner, then
125 feet in a East direction to the Reservation Fence corner, then 813
feet in a South East direction ~~to the point of beginning.~~
Along Reservation Fence to a Monument
660 feet North of South East Corner thence 660 feet South to
Point of Beginning.

7. If amending, relocating or previously recorded, this claim was recorded in Docket 1767, Page
177, Music Mountain Mining District, Mohave County, Arizona.

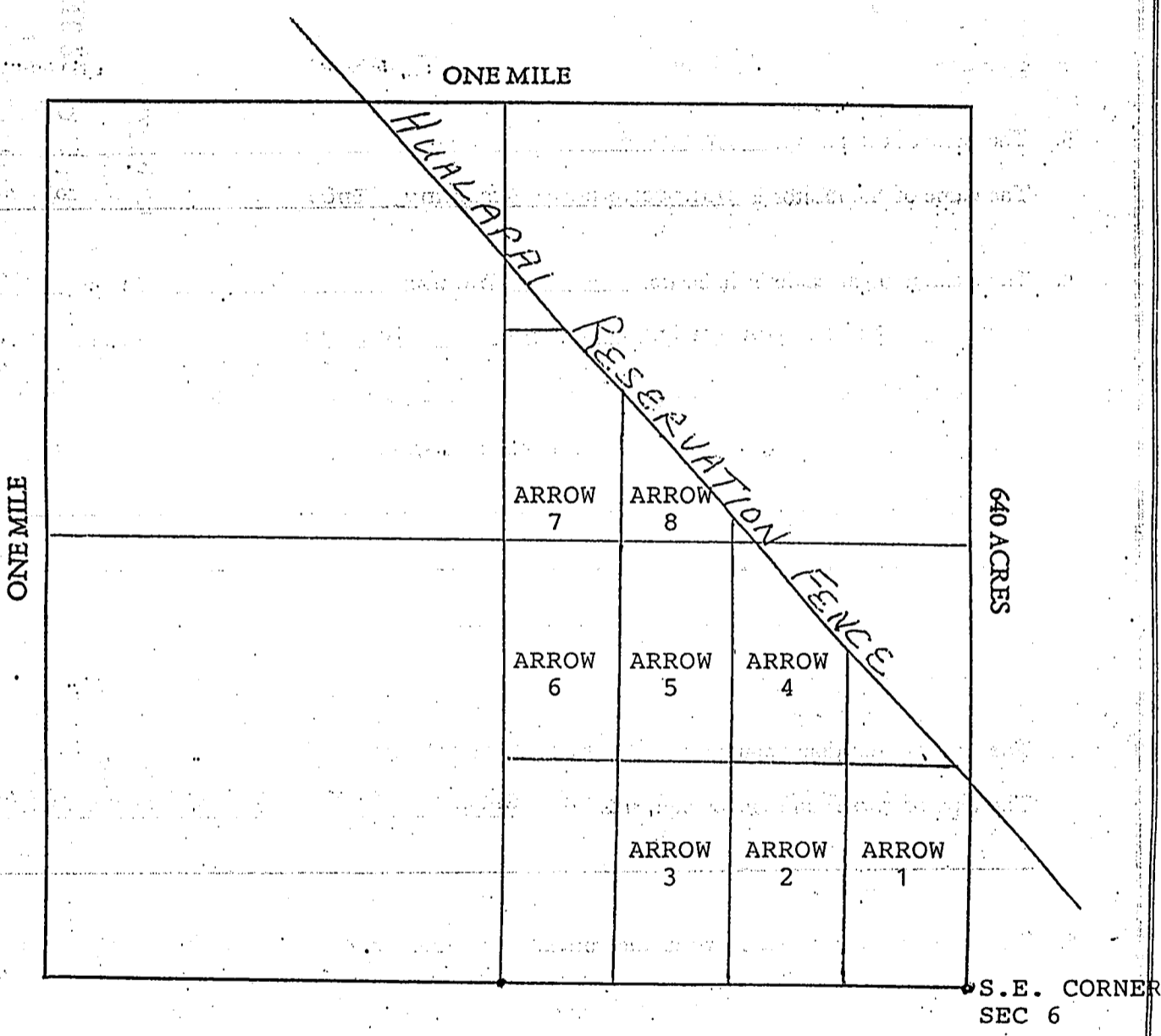

Date 12/7/99

Gerald E. Dunbar
Signature

A HC 353052

MAP

One inch = One thousand feet



Section 6 Range 13W Township 25N G&SRB&M

Date 12/7/99

Gerald E. Dumber
Signature

DEXED

STATE OF ARIZONA, } I hereby certify that the wit
County of _____ } ss.
In Docket No. _____, Page _____



99072048 BK 3421 PG 604
OFFICIAL RECORDS OF MOHAVE COUNTY
JOAN MC CALL, MOHAVE COUNTY RECORDER
12/09/1999 02:05P PAGE 1 OF 2
DUNBAR STONE CO., INC.
RECORDING FEE 10.00

MICROFILMED

When recorded mail to:
DUNBAR STONE CO., INC.
P.O. BOX 430
CHINO VALLEY, ARIZONA 86323

Witness _____
County Recorder
By _____
Deputy Recorder

Fee: \$

MAP OF MINING CLAIM LOCATION

1. Location Amendment Relocation
 2. Placer Lode Millsite

3. The name of the claim is Arrow 5

The name of the locator is Dunbar Stone Company, Inc.

4. The location of the claim is in Section 6, Township 25N, Range 13W

G&SRB&M, Music Mountain Mining District, Mohave County, Arizona.

The South East corner of the claim is 0 feet in a 0 direction

to a survey monument or permanent natural object described as North east Corner
of Arrow 3

5. The type of Location monument is a stone monument with brass cap at base

The type of corner and end monuments are Same

6. The bearing and distance between the corners of the claim are beginning at the South East corner of the claim, 660 feet in a West direction to the South West corner, then 1320 feet in a North direction to the North West corner, then 660 feet in a East direction to the North East corner, then 1320 feet in a South direction to the point of beginning.

7. If amending, relocating or previously recorded, this claim was recorded in book 3Y pg 569, 570 & 1767, Page 179, Music Mountain Mining District, Mohave County, Arizona.

Date 12/7/99

Gerald E. Dunbar
Signature

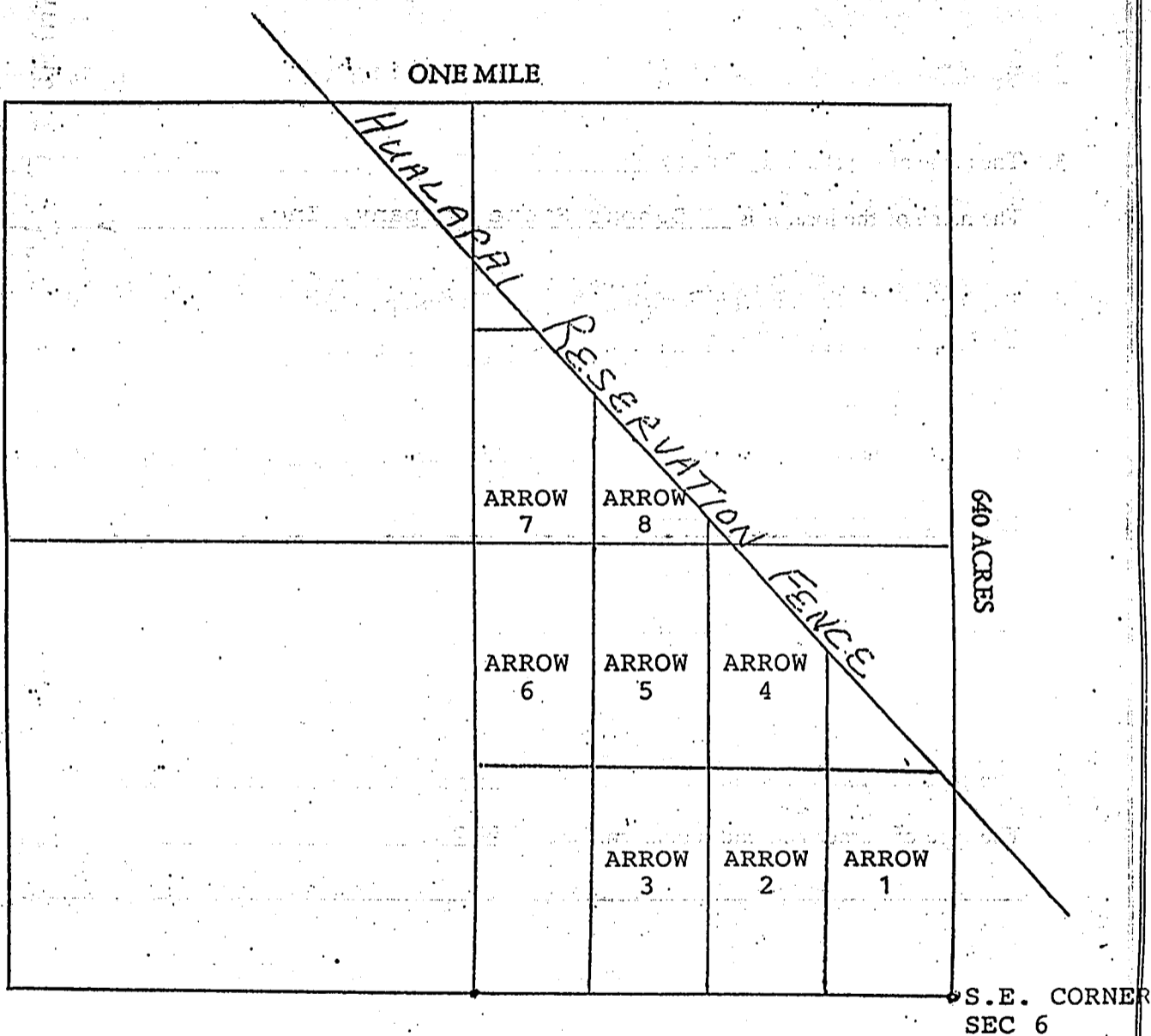
RECEIVED
B.L.M. STATE OFFICE
1999 DEC 22 P 3 48
PHOENIX, ARIZONA

A MC 353053

MAP

One inch = One thousand feet

North Arrow



Section 6 Range 13W Township 25N G&SRB&M

Date 12/7/99

Gerald E. Dunbar
Signature

INDEXED

99072049 BK 3421 PG 606
OFFICIAL RECORDS OF MOHAVE COUNTY
JOAN MC CALL, MOHAVE COUNTY RECORDER
12/09/1999 02:05P PAGE 1 OF 2
DUNBAR STONE CO., INC.
RECORDING FEE 10.00



MICROFILMED

STATE OF ARIZONA, } I hereby certify that the wit
County of MOHAVE } ss. JOAN MC CALL
In Docket No. _____, Page _____

When recorded mail to:
DUNBAR STONE CO., INC.
P.O. BOX 430
CHINO VALLEY, ARIZONA 86323

Witness my hand and official seal.

County Recorder
By _____
Deputy Recorder

Fee: \$

MAP OF MINING CLAIM LOCATION

1. Location Amendment Relocation
2. Placer Lode Millsite

RECEIVED
BLM. ASSISTANT OFFICE
1999 DEC 22 P 3:49
PHOENIX, ARIZONA

3. The name of the claim is Arrow 6
The name of the locator is Dunbar Stone Company, Inc.

4. The location of the claim is in Section 6, Township 25N, Range 13W
G&SRB&M, Music Mountain Mining District, Mohave County, Arizona.
The South East corner of the claim is 0 feet in a 0 direction
to a survey monument or permanent natural object described as North West Corner of
Arrow 3

5. The type of Location monument is a stone monument with brass cap at base
The type of corner and end monuments are Same

6. The bearing and distance between the corners of the claim are beginning at the South East
corner of the claim, 660 feet in a West direction to the South West corner,
then 1320 feet in a North direction to the North West corner, then
660 feet in a East direction to the North East corner, then 1320
feet in a South direction to the point of beginning.

7. If amending, relocating or previously recorded, this claim was recorded in Docket book 3Y pg 571 & 1767, Page
181, Music Mountain Mining District, Mohave County, Arizona.

Date 12/7/99

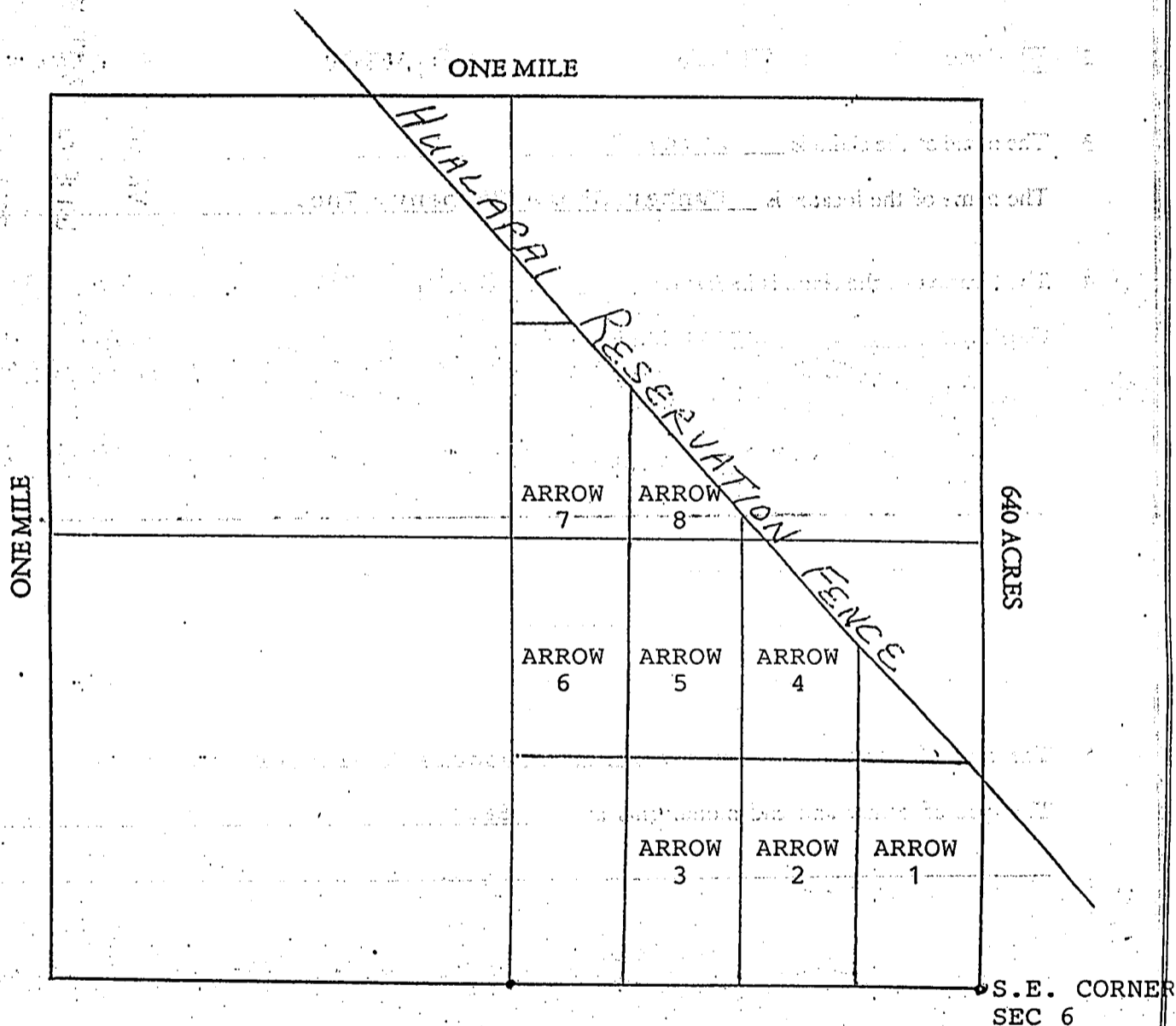
Gerald E. Dunbar
Signature

A MC 353054

MAP

One inch = One thousand feet

North Arrow



Section 6 Range 13W Township 25N G&SRB&M

Date 12/7/99

Gerald E. Dunbar
Signature

EXED

99072050 BK 3421 PG 608
OFFICIAL RECORDS OF MOHAVE COUNTY
JOAN MC CALL, MOHAVE COUNTY RECORDER
12/09/1999 02:05P PAGE 1 OF 2
DUNBAR STONE CO., INC.
RECORDING FEE 10.00



MICROFILMED

STATE OF ARIZONA, } I hereby certify that the wit
County of } ss. JOAN MC CALL
In Docket No. _____, Page _____

When recorded mail to:
DUNBAR STONE CO., INC.
P.O. BOX 430
CHINO VALLEY, ARIZONA 86323

Witness my hand and official seal.

County Recorder
By _____
Deputy Recorder

Fee: \$

MAP OF MINING CLAIM LOCATION

- 1. Location Amendment Relocation
- 2. Placer Lode Millsite

RECEIVED
B.L.M. AZ STATE OFFICE
1999 DEC 22 P 3:49
PHOENIX, ARIZONA

3. The name of the claim is Arrow 7
The name of the locator is Dunbar Stone Company, Inc.

4. The location of the claim is in Section 6, Township 25N, Range 13W
G&SRB&M, Music Mountain Mining District, Mohave County, Arizona.
The South east corner of the claim is 0 feet in a 0 direction
to a survey monument or permanent natural object described as North East Corner
of Arrow 6

A HC 353055

5. The type of Location monument is a stone monument with brass cap at base
The type of corner and end monuments are Same

6. The bearing and distance between the corners of the claim are beginning at the South East
corner of the claim, 660 feet in a West direction to the South West corner,
then 1320 feet in a North direction to the North West corner, then
313 feet in a East direction to the Reservation Fence corner, then 563
feet in a South East direction to the point of beginning. XXXXXXXXXXXXXXXXXXXX Along Reservation Fence
To A Monument being the North East Corner, 938 feet North of the
South east Corner thence 938 feet South to Point of Beginning.

7. If amending, relocating or previously recorded, this claim was recorded in Docket 1767, Page
183, Music Mountain Mining District, Mohave County, Arizona.

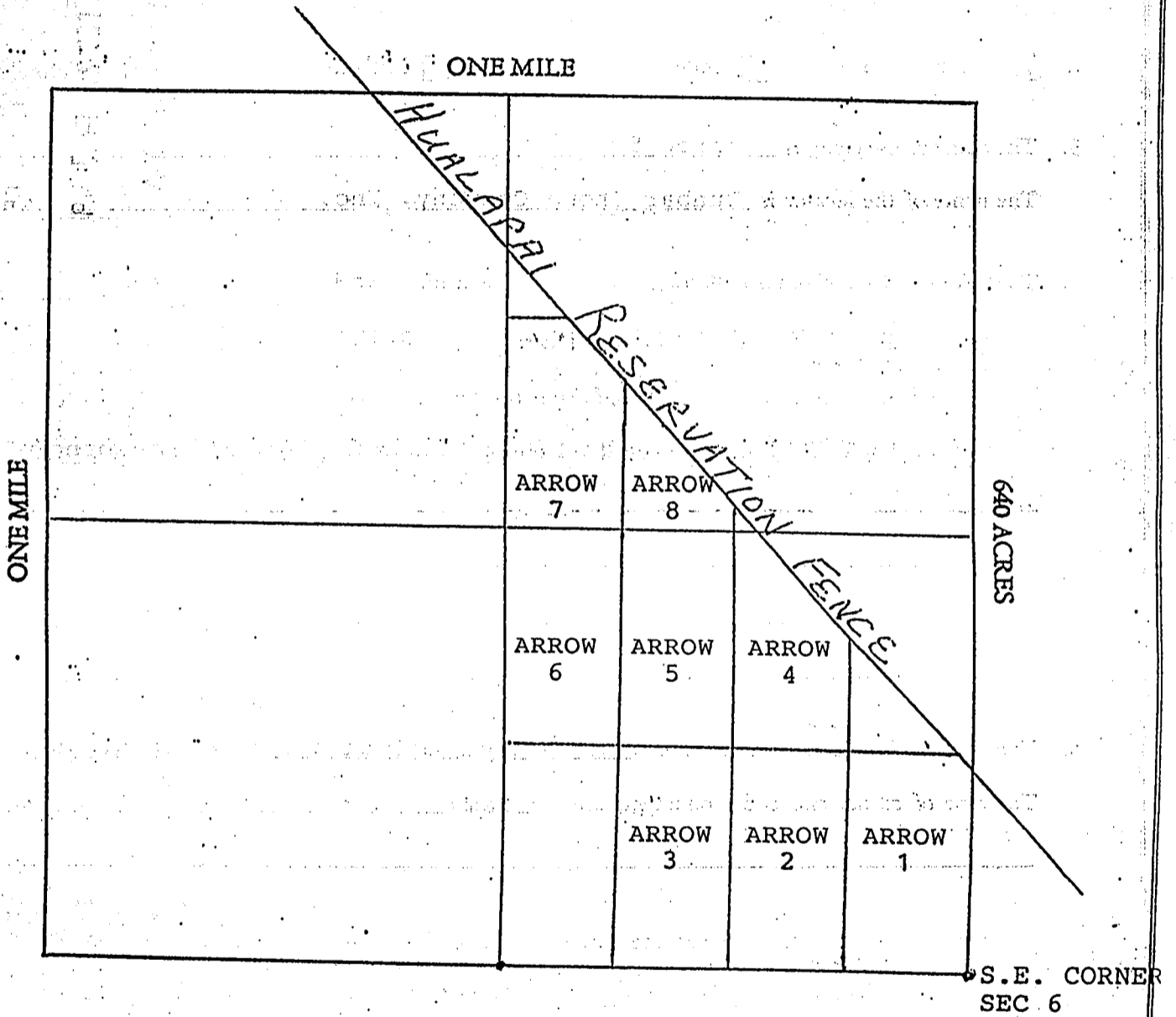
Date 12/7/99

Gerald E. Dunbar
Signature

MAP

One inch = One thousand feet

North Arrow



Section 6 Range 13W Township 25N G&SRB&M

Date 12/7/99

Gerald E. Dunbar
Signature

INDEXED



99072051 BK 3421 PG 610
OFFICIAL RECORDS OF MOHAVE COUNTY
IOAN MC CALL, MOHAVE COUNTY RECORDER
12/09/1999 02:06P PAGE 1 OF 2
DUNBAR STONE CO., INC.
RECORDING FEE 10.00

12/9/99

STATE OF ARIZONA, } I hereby certify that the with
County of _____ } ss. _____
In Docket No. _____, Page _____

When recorded mail to:
DUNBAR STONE CO., INC.
P.O. BOX 430
CHINO VALLEY, ARIZONA 86323

Witness _____
County Recorder
By _____
Deputy Recorder

MICROFILMED
Fee: \$

MAP OF MINING CLAIM LOCATION

- 1. Location Amendment Relocation
- 2. Placer Lode Millsite

RECEIVED
B.L.M. AZ STATE OFFICE
1999 DEC 22 P 3:49
PHOENIX, ARIZONA

3. The name of the claim is Arrow 8
The name of the locator is Dunbar Stone Company, Inc.

4. The location of the claim is in Section 6, Township 25N, Range 13W
G&SRB&M, Music Mountain Mining District, Mohave County, Arizona.

The South East corner of the claim is 0 feet in a 0 direction
to a survey monument or permanent natural object described as North East Corner of
Arrow 5

5. The type of Location monument is a stone monument with brass cap at base
The type of corner and end monuments are Same

6. The bearing and distance between the corners of the claim are beginning at the South east
corner of the claim, 660 feet in a West direction to the South West corner,
then 938 feet in a North direction to the Reservation Fence (NW) corner, then
1000 feet in a South East direction Along Reservation Fence to a
North East Corner Monument 188 feet North of South East Corner thence
~~to the point of beginning.~~
188 feet South to Point of Beginning

7. If amending, relocating or previously recorded, this claim was recorded in Docket 1767, Page
185, Music Mountain Mining District, Mohave County, Arizona.

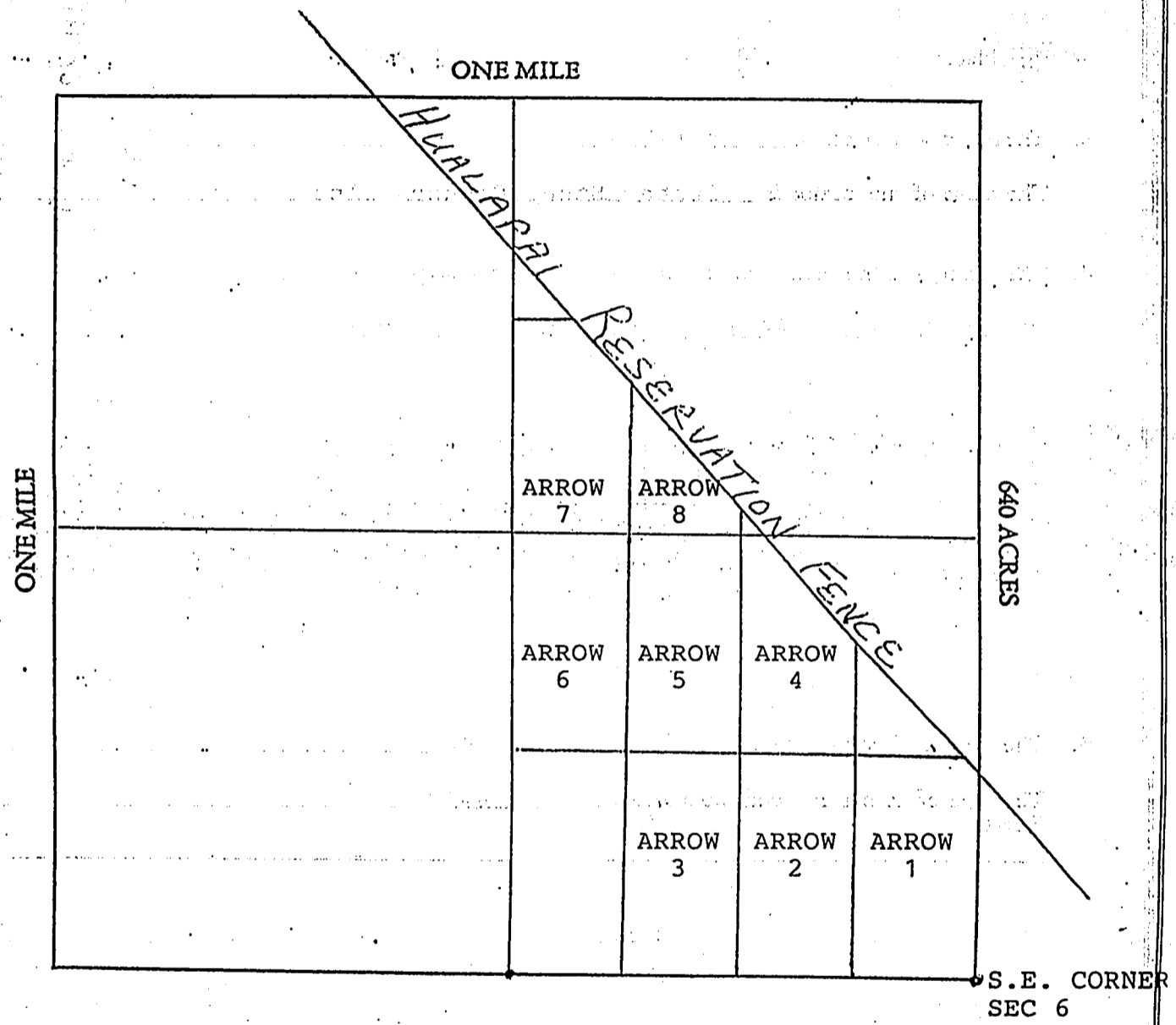
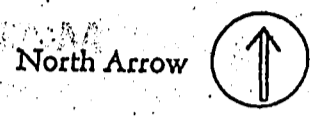
Date 12/7/99

Gerald E. Dunbar
Signature

A MC 353056

MAP

One inch = One thousand feet



Section 6 Range 13W Township 25N G&SRB&M

Date 12/7/99

Gerald E. Dumbor
Signature

INDEXED



99072052 BK 3421 PG 612
OFFICIAL RECORDS OF MOHAVE COUNTY
JOAN MC CALL, MOHAVE COUNTY RECORDER
12/09/1999 02:07P PAGE 1 OF 2
DUNBAR STONE CO., INC.
RECORDING FEE: 10.00

MICROFILMED

STATE OF ARIZONA, } ss. I hereby certify that the wit
County of _____
In Docket No. _____, Page _____

When recorded mail to:

DUNBAR STONE CO., INC.
P.O. BOX 430
CHINO VALLEY, ARIZONA 86323

With _____

County Recorder

Fee: \$

By _____

Deputy Recorder

MAP OF MINING CLAIM LOCATION

RECEIVED
B.L.M. AZ STATE OFFICE
1999 DEC 22 10 3: 49
PHOENIX, ARIZONA

- 1. Location Amendment Relocation
- 2. Placer Lode Millsite

3. The name of the claim is Arrow 9
The name of the locator is Dunbar Stone Company, Inc.

4. The location of the claim is in Section 6, Township 25N, Range 13W
G&SRB&M, Music Mountain Mining District, Mohave County, Arizona.
The South East corner of the claim is 1980 feet in a West direction
to a survey monument or permanent natural object described as the South East
Section Corner of Section 6

5. The type of Location monument is a stone monument
The type of corner and end monuments are Same
Same

6. The bearing and distance between the corners of the claim are beginning at the South East
corner of the claim, 660 feet in a West direction to the South West corner,
then 1320 feet in a North direction to the North West corner, then
660 feet in a East direction to the North East corner, then 1320
feet in a South direction to the point of beginning.

7. If amending, relocating or previously recorded, this claim was recorded in Docket _____, Page _____
_____, _____ Mining District, _____ County, Arizona.

Date 12/7/99

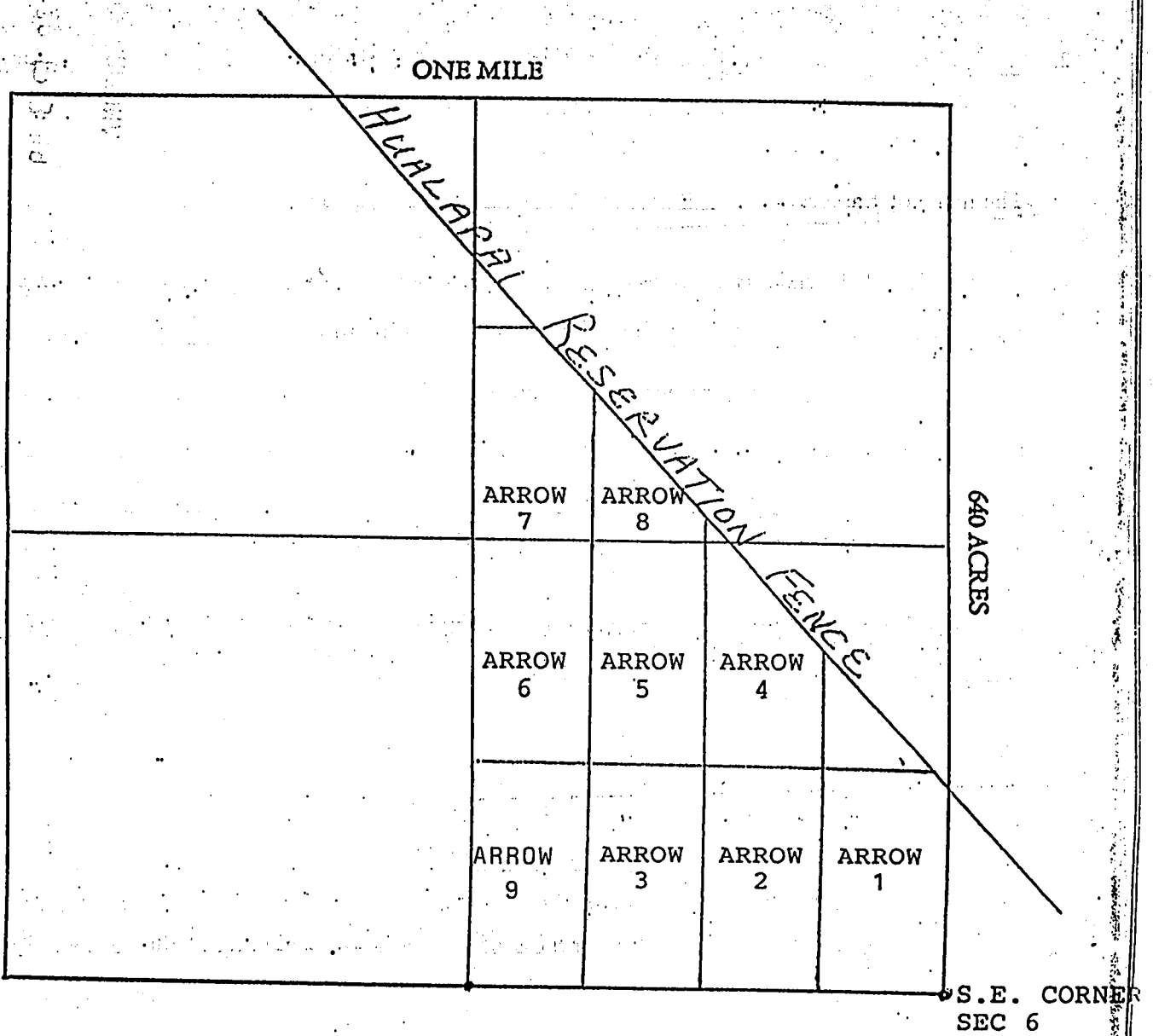
Gerald E. Dunbar
Signature

A MC 353057

MAP

One inch = One thousand feet

North Arrow



Section 6 Range 13W Township 25N G&SRB&M

Date 12/7/99

Gerald E. Dunbar
Signature

STATE OF ARIZONA, } I hereby certify that the w
County of _____ } ss. _____



3032985
Page: 1 of 2
MC

In Docket No. _____, Page _____, at the request of _____

When recorded mail to:
DUNBAR STONE Co., INC.
P.O. Box 430
CHINO VALLEY, AZ 86323

Witness my hand and official seal.

County Recorder
By _____
Deputy Recorder

Fee: \$

MAP OF MINING CLAIM LOCATION

RECEIVED
B.L.M. AZ STATE OFFICE
1999 DEC 22 10 3:49
PHOENIX, ARIZONA

- 1. Location Amendment Relocation
- 2. Placer Lode Millsite

3. The name of the claim is Baker 1 through 8 QUARRIES

The name of the locator is Gerald E. Dunbar, Frances Dunbar, Stephanie Jolley Cynthia Dunbar, Lisa Bates, Leslie Tooley, Laurel Wood, Natalie Dunbar

4. The location of the claim is in Section 4, Township 19N, Range 1 E

G&SRB&M, Drake/Flagstone Mining District, Coconino County, Arizona.

The North West corner of the claim is 1320' feet in a East direction
from ~~a~~ a survey monument or permanent natural object described as the North West corner of Section 4, T19N, R1E

This location notice is placed in the S.W. corner monument.

5. The type of Location monument is a stone monument

The type of corner and end monuments are same

6. The bearing and distance between the corners of the claim are beginning at the N.W. corner of the claim, 2640 feet in a East direction to the N.E. corner, then 2640 feet in a South direction to the S.E. corner, then 2640 feet in a West direction to the S.W. corner, then 2640 feet in a North direction to the point of beginning.

7. If amending, relocating or previously recorded, this claim was recorded in Docket 26 and book 81 pgs 181 & 182, Page 420 Drake/Flagstone Mining District, Coconino County, Arizona.

Date 12/8/99

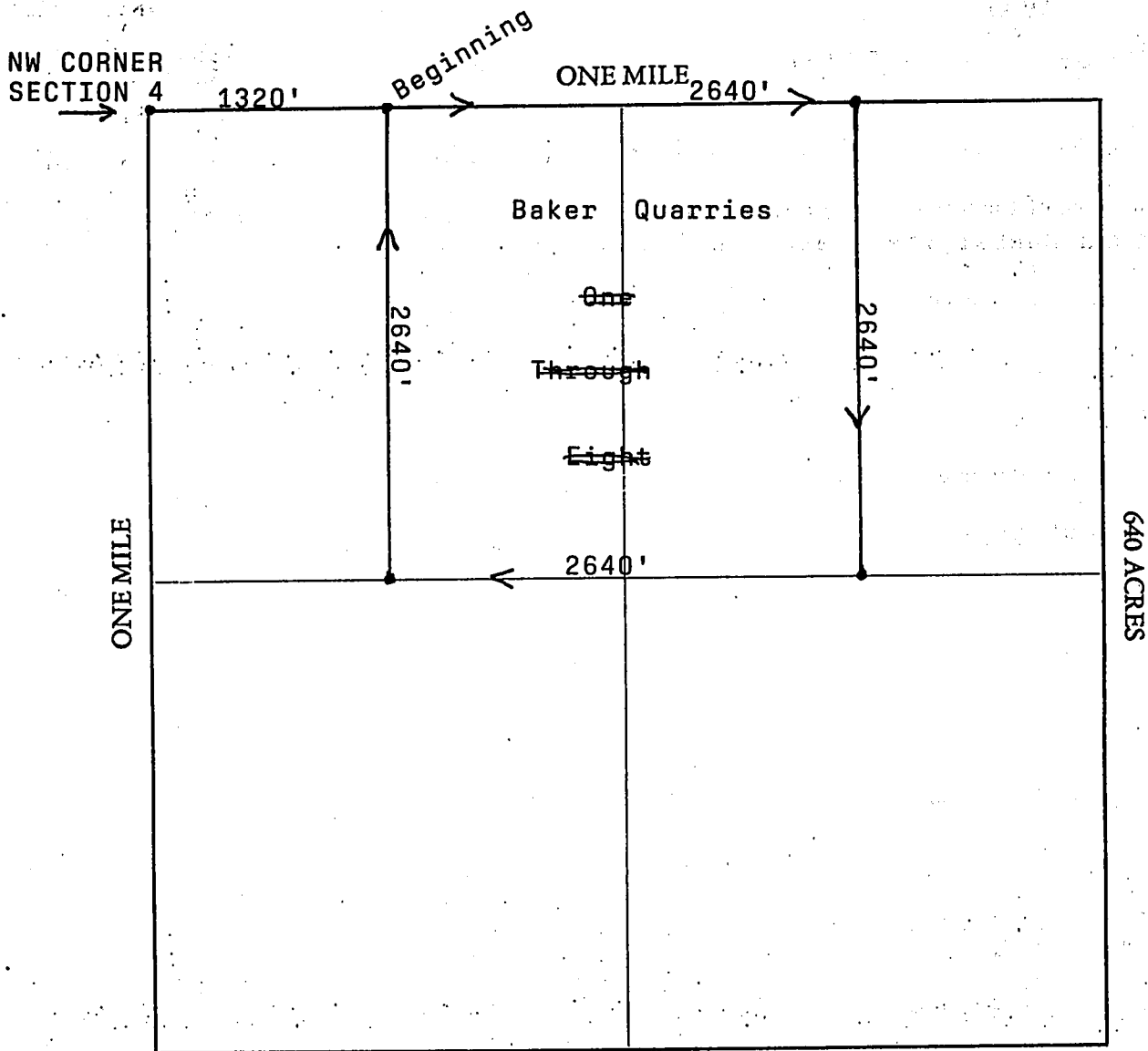
Gerald E. Dunbar - Frances Dunbar
Cynthia Dunbar - Stephanie Jolley
Leslie Tooley - Laurel Wood
Natalie Dunbar - Lisa Bates

Gerald E. Dunbar - Individual + Agent
Signature

STATE OF ARIZONA
County of _____
In Book No. _____
Map No. _____
MAP

One inch = One thousand feet

North Arrow



Section 4 Range 1 E Township 19 N, G&SRB&M

Date 12/8/99

Frances Dunbar - Stephanie Jolley
Cynthia Dunbar - Lisa Bates
Leslie Tooley - Laurel Wood
Natalie Dunbar - Gerald E. Dunbar

Gerald E. Dunbar Individual & Agent
Signature

STATE OF ARIZONA, } ss. I hereby certify that the within instrument was filed and recorded
County of _____, 19____, at _____ M.
In Docket No. _____, Page _____, at the request of _____

Fee No.:
3033832
12/21/1999 01:21P

When recorded mail to:
Dunbar Stone Co., Inc.
P. O. Box 430
Chino Valley, Az. 86323

Candace Owens - RECORDER
OFFICIAL RECORDS OF COCONINO COUNTY
DUNBAR STONE CO INC
MC 10.00
3033832
Page: 1 of 2
MC
By _____
Deputy Recorder

MAP OF MINING CLAIM LOCATION

- 1. Location Amendment Relocation
- 2. Placer Lode Millsite

3. The name of the claim is Billy 1 and 2 COMBINED
 The name of the locator is Gerald E. Dunbar and Frances Dunbar

4. The location of the claim is in Section 4, Township 22N, Range 1W
G&SRB&M, Double A/Corva Mining District, Coconino County, Arizona.
 This claim encompasses 40 acres ($E\frac{1}{2}$ $SW\frac{1}{4}$ $SE\frac{1}{4}$ and $W\frac{1}{2}$ $SE\frac{1}{4}$ $SE\frac{1}{4}$)
and is marked on the ground as follows:

5. The type of Location monument is a stone monument
 The type of corner and end monuments are: stone monuments

6. The bearing and distance between the corners of the claim are beginning at the North West corner of the claim, 1320 feet in a East direction to the North East corner, then 1320 feet in a South direction to the South East corner, then 1320 feet in a West direction to the South West corner, then 1320 feet in a North direction to the point of beginning.

7. If amending, relocating or previously recorded, this claim was recorded in Docket 50, Page 453,456, Double A/Corva Mining District, Coconino County, Arizona.

Date: 12/18/99

Gerald E. Dunbar
Frances Dunbar
 Signature

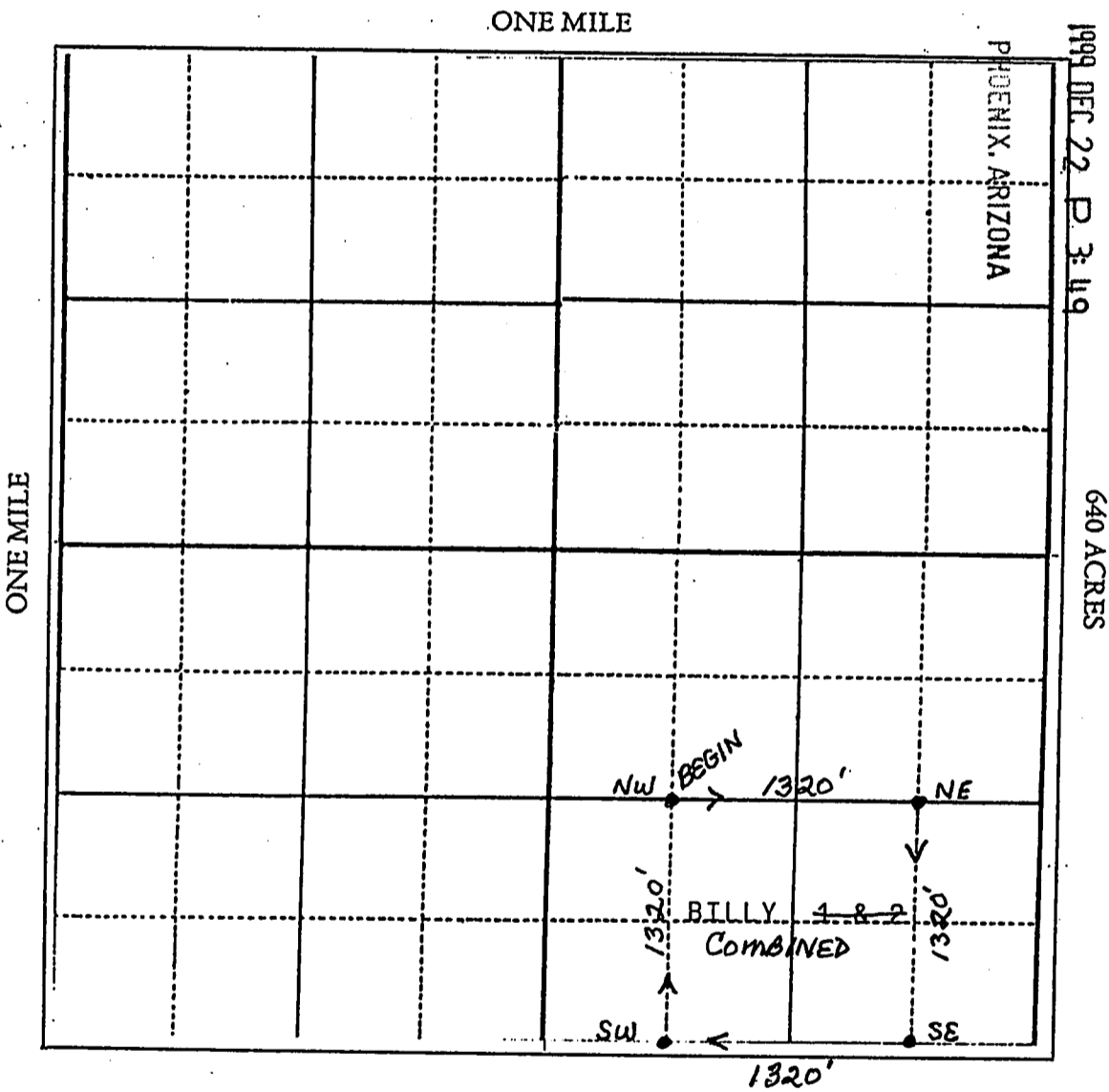
RECEIVED
 B.L.M. AZ STATE OFFICE
 PHOENIX, ARIZONA
 1999 DEC 22 P 3:49

A HC 353059

MAP

One inch = One thousand feet

North Arrow



A MP 353059

Section 4 Range 1W Township 22N, G&SRB&M

Date 12/18/99

Herald E. Dunbar
Frances Dunbar
Signature



STATE OF ARIZONA, } I hereby certify that the within instrument was filed and recorded
County of _____ } ss. _____, 19____, at _____ M.
In Docket No. _____, Page _____, at the request of _____

Fee No.:

Candace Owens - RECORDER
OFFICIAL RECORDS OF COCONINO COUNTY
DUNBAR STONE CO INC MC 10.00

3060523

08/15/2000 01:16P



3060523

Page: 1 of 2

By _____ Deputy Recorder

When recorded mail to:

DUNBAR STONE Co., INC.
PO Box 246
ASH FORK, AZ. 86320

Received 8/17/2000 - BLM

MAP OF MINING CLAIM LOCATION

1. Location *12/17/99 HED* Amendment Relocation
2. Placer Lode Millsite Tunnelsite

3. The name of the claim is Cedar Ridge # 1
The name of the locator is Dunbar Stone Co., Inc.

4. The location of the claim is in Section 9, Township 22N, Range 1 W
G&SRB&M, Corva Mining District, Coconino County, Arizona.

We claim 20 acres thereof being the east 1/2 of the North East 1/4
of the South West 1/4 of Section 9.

This amendment is to correct the narrative to match the map.

5. The type of Location monument is a stone monument
The type of corner and end monuments are the same

6. The bearing and distance between the corners of the claim are beginning at the S. E.
corner of the claim, 660 feet in a West direction to the S. W. corner,
then 1320 feet in a North direction to the N. W. corner, then
660 feet in a East direction to the N. E. corner, then 1320
feet in a South direction to the point of beginning.

7. If amending, relocating or previously recorded, this claim was recorded in Docket 4, Page
480 and Inst. # 3033547 Corva Mining District, Coconino County, Arizona.

Date 8/14/00

ENTERED IN COMPUTER

10/26/00 NHT

Herald E. Dunbar - Pres.
Signature

AMC 353060

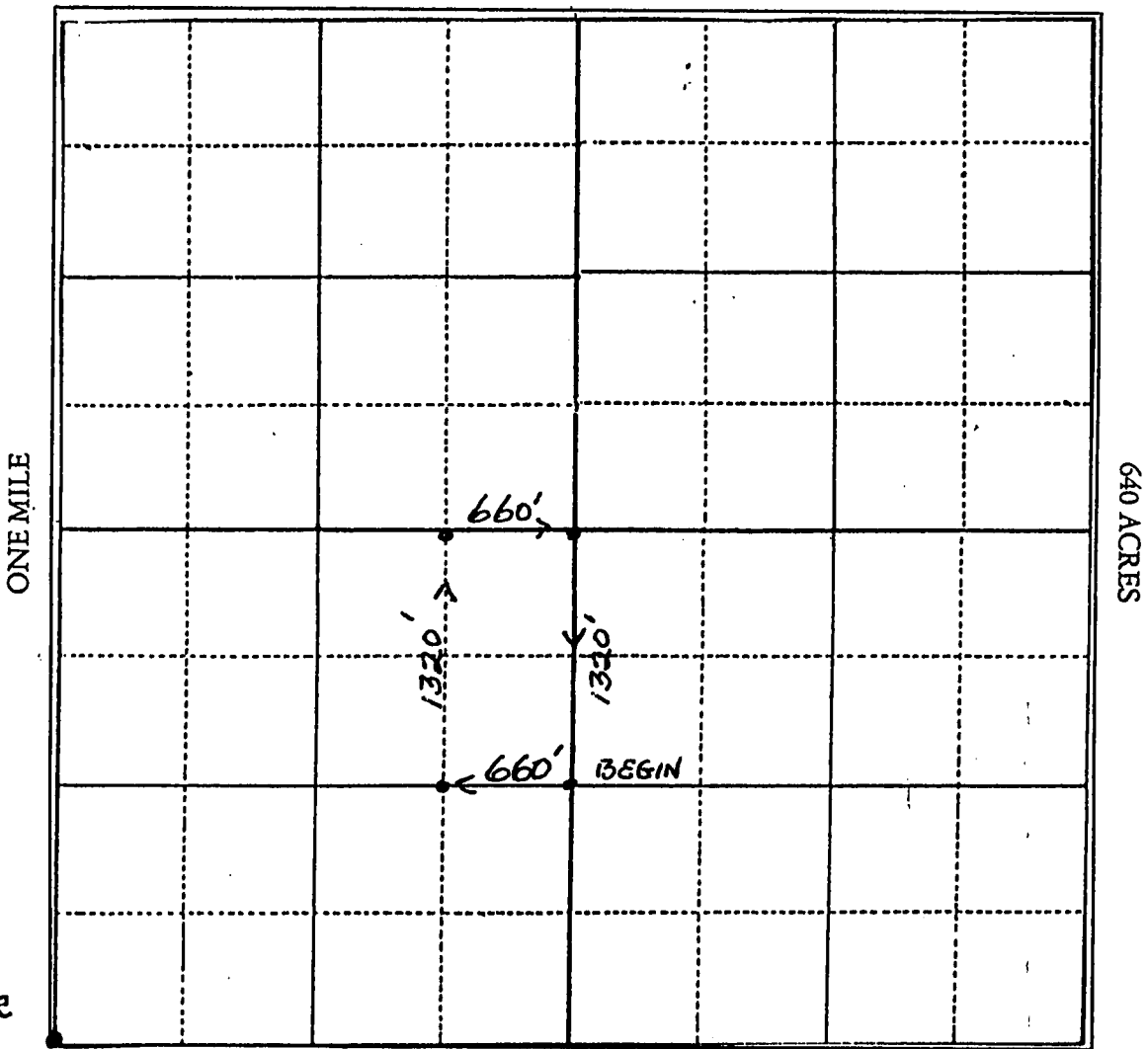
MAP

One inch = One thousand feet

North Arrow



ONE MILE



S.W.
CORNER
SEC 9.

Section 9 Range 1 W Township 22 N, G&SRB&M

Date 8/14/00

Gerald E. Dumber - Pres.
Signature

United States Department of the Interior
Bureau of Land Management
 BUSINESS & SUPPORT SVCS DIV
 222 N CENTRAL AVE
 PHOENIX, AZ 85004 -2203
 Phone: (602) 417-9200

Receipt	
No:	170841

Transaction #: 183989
Date of Transaction: 08/17/2000

CUSTOMER: DUNBAR STONE CO INC
 BOX 246
 ASH FORK, AZ 86320

LINE #	QTY	COMMODITY / SUBJECT / ACTION / PRODUCT	REMARKS	UNIT PRICE	TOTAL
1	1	LOCATABLE MINERALS / MINING CLAIMS-ACCOUNTS/UNADJUDICATED / MINING CLAIM MONEY RECEIVED (455)	AMEND (2)	- n/a -	\$10.00
TOTAL:					\$10.00

PAYMENT INFORMATION			
1	AMOUNT:	\$10.00	POSTMARKED: N/A
	TYPE:	CHECK	RECEIVED: 08/17/2000
	CHECK NO:	14300	
	NAME:	DUNBAR STONE CO INC BOX 246 ASH FORK AZ 86320	

REMARKS

CASE SERIAL NUMBER INFORMATION		
TRNS #	LINE #	CASES
183989	1	AMC353060

This receipt was generated by the automated BLM Collections and Billings System and is a paper representation of a portion of the official electronic record contained therein.

Receipt #: 170841

Lead #: 353049

Amount Received: \$10.00

Date: 8/17/2000

Transaction #: 183989

COPY

AMC #	Code	\$\$\$\$\$
353060 - 353061	635	10.00

AMC #	Code	\$\$\$\$\$

Total: \$10.00

- 480----POL-----\$5
- 481----NOI-----\$5
- 482----Maint.---\$100
- 396----Trf.-----\$5
- 635----Amd.-----\$5
- 379----Refund

Entered: MHyde 10/26/00
Date

Verified: MHyde 2/23/01
Date

Sent to Accounts: 2/23/01 AM
Date

Earned by Accounts: _____
Date

STATE OF ARIZONA, } ss. I hereby certify that the within instrument was filed and recorded
County of _____, 19____, at _____ M.
In Docket No. _____, Page _____, at the request of _____

Fee No.:

When recorded mail to:
Dunbar Stone Co., Inc.
P. O. Box 430
Chino Valley, Az: 86323

Candace Owens - RECORDER
OFFICIAL RECORDS OF COCONINO COUNTY
DUNBAR STONE CO INC MC 10.00

3033547
12/17/1999 04:39P



3033547
Page: 1 of 2
MC

Deputy Recorder

MAP OF MINING CLAIM LOCATION

1. Location Amendment Relocation
2. Placer Lode Millsite

3. The name of the claim is Cedar Ridge # 1

The name of the locator is Dunbar Stone Co., Inc.

4. The location of the claim is in Section 9, Township 22N, Range 1W
G&SRB&M, Corva Mining District, Coconino County, Arizona.

We claim 20 acres thereof, and have marked the same on the ground as follows:
Beginning at the NW corner of the SW ¼ SE ¼ of Sec. 9, T22N, R1W,
G&SRB&M.

RECEIVED
BLM. ARIZONA STATE OFFICE
1999 DEC 22 P 3 49
PHOENIX, ARIZONA

A 110 353000

5. The type of Location monument is a stone monument

The type of corner and end monuments are the same

6. The bearing and distance between the corners of the claim are beginning at the South East corner of the claim, 660 feet in a West direction to the South West corner, then 1320 feet in a North direction to the North West corner, then 660 feet in a East direction to the North East corner, then 1320 feet in a South direction to the point of beginning.

7. If amending, relocating or previously recorded, this claim was recorded in Docket 4, Page 480, Corva Mining District, Coconino County, Arizona.

Date 12/17/99

Gerald E. Dunbar
Signature

MAP

One inch = One thousand feet

North Arrow



RECEIVED
B.L.M. AZ STATE OFFICE

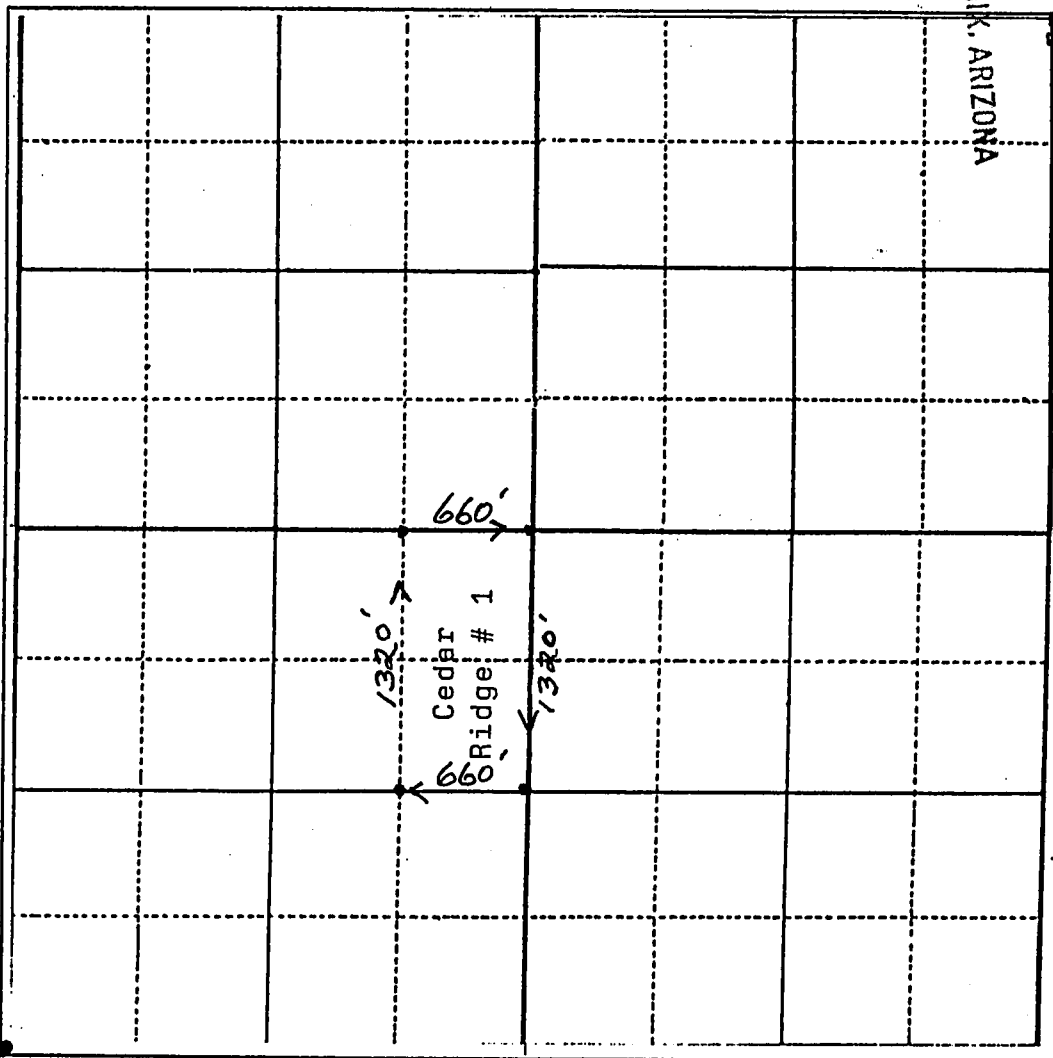
1999 DEC 22 10 31 AM

PHOENIX, ARIZONA

ONE MILE

ONE MILE

640 ACRES



S.W.
CORNER
SEC. 9

Section 9 Range 1W Township 22N, G&SRB&M

Date 12/17/99

Herald E. Dunbar
Signature



STATE OF ARIZONA, } I hereby certify that the within instrument was filed and recorded
County of _____ } ss. _____, 19____, at _____ M.
In Docket No. _____, Page _____, at the request of _____

Fee No.:

Candace Owens - RECORDER
OFFICIAL RECORDS OF COCONINO COUNTY
DUNBAR STONE CO INC MC 10.00

3060524
08/15/2000 01:16P

When recorded mail to:

DUNBAR STONE Co., Inc.
P.O. Box 246
ASH FORK, AZ. 86320



3060524
Page: 1 of 2
MC

By _____ Deputy Recorder

Received 8/17/2000 - BLM

MAP OF MINING CLAIM LOCATION

- 1. Location Amendment Relocation
- 2. Placer Lode Millsite Tunnelsite

3. The name of the claim is Cedar Ridge # 2
The name of the locator is Dunbar Stone Co., Inc.

4. The location of the claim is in Section 9, Township 22 N, Range 1 W
G&SRB&M, Corva Mining District, Coconino County, Arizona.

We claim 20 acres thereof being the East 1/2 of the S. E. 1/4
of the S. W. 1/4 of Section 9

~~This amendment is to correct the narrative to match the map.~~

5. The type of Location monument is a stone monument
The type of corner and end monuments are the same

6. The bearing and distance between the corners of the claim are beginning at the North East
corner of the claim, 1320 feet in a South direction to the South East corner,
then 660 feet in a West direction to the South West corner, then
1320 feet in a North direction to the North West corner, then 660
feet in a East direction to the point of beginning.

7. If amending, relocating or previously recorded, this claim was recorded in Docket 4, Page
481, Corva Mining District, Coconino County, Arizona.
also instrument # 3033548

Date 8/14/00

ENTERED IN COMPUTER
10/26/00 *PHH*

Gerald E. Dunbar - Pres.
Signature

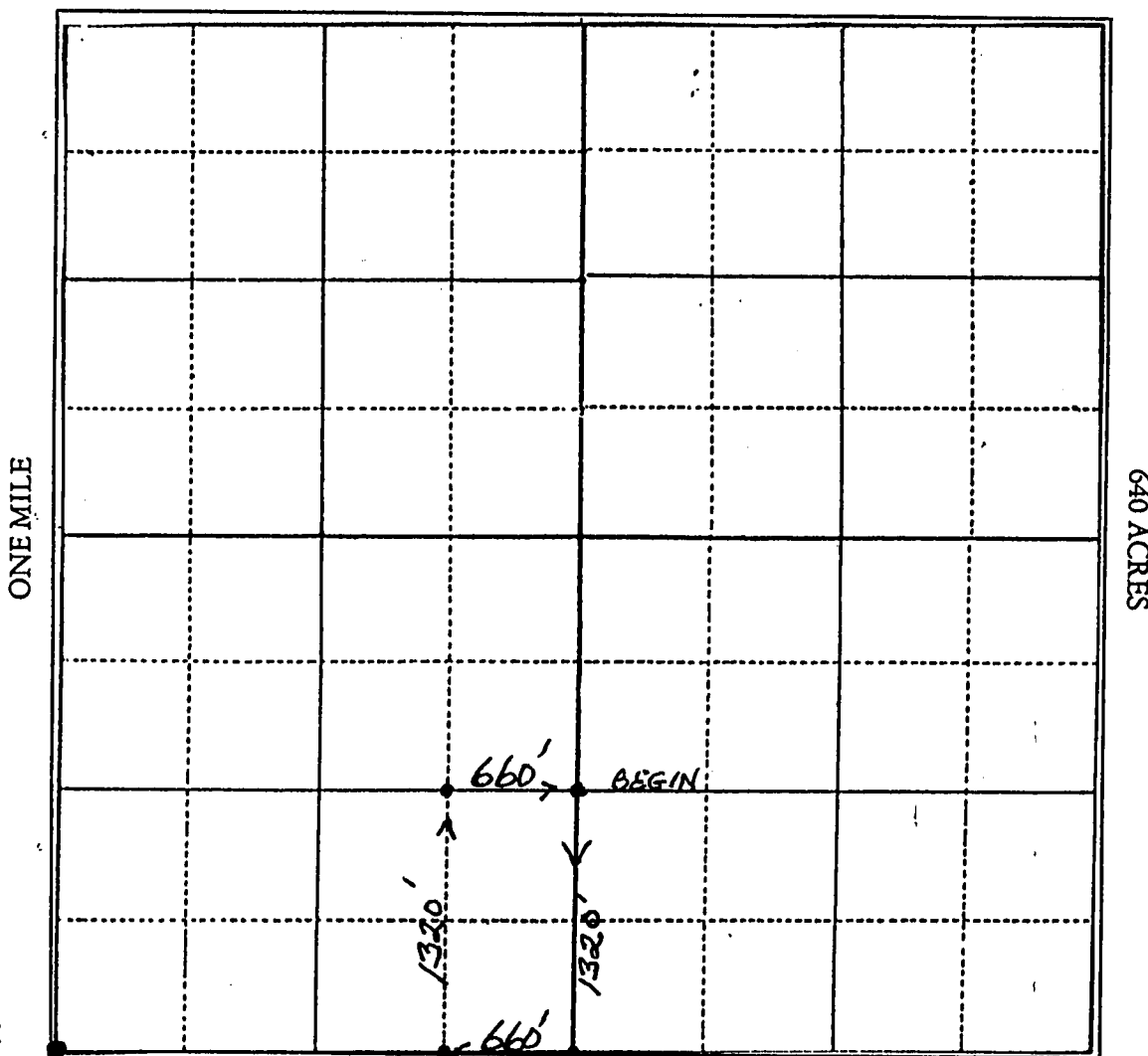
AMC 353061

MAP

One inch = One thousand feet



ONE MILE



ONE MILE

640 ACRES

S.W.
CORNER
SEC. 9

Cedar Ridge # 2

Section 9 Range 1 W Township 22 N, G&SRB&M

Date 8/14/00

Gerald E. Dumbor - Pres.
Signature

STATE OF ARIZONA, } ss. I hereby certify that the within instrument was filed and recorded
County of _____, 19____, at _____ M.
In Docket No. _____, Page _____, at the request of _____

Fee No.:

When recorded mail to:

Dunbar Stone Co., Inc.
P. O. Box 430
Chino Valley, Az. 86323

Candace Owens - RECORDER
OFFICIAL RECORDS OF COCONINO COUNTY
DUNBAR STONE CO INC MC 10.00

3033548
12/17/1999 04:33P



3033548
Page: 1 of 2
MC

Deputy Recorder

MAP OF MINING CLAIM LOCATION

1. Location Amendment Relocation
2. Placer Lode Millsite

3. The name of the claim is Cedar Ridge #2
The name of the locator is Dunbar Stone Co., Inc.

4. The location of the claim is in Section 9, Township 22N, Range 1W
G&SRB&M, Corva Mining District, Coconino County, Arizona.

We claim 20 acres thereof, and have marked the same on the ground as follows:
Beginning at the NW corner of the SW 1/4 SE 1/4 Sec. 9, T22N, R1W, G&SRB&M.

5. The type of Location monument is a stone monument
The type of corner and end monuments are the same

6. The bearing and distance between the corners of the claim are beginning at the North East corner of the claim, 1320 feet in a South direction to the South East corner, then 660 feet in a West direction to the South West corner, then 1320 feet in a North direction to the North West corner, then 660 feet in a East direction to the point of beginning.

7. If amending, relocating or previously recorded, this claim was recorded in Docket 4, Page 481, Corva Mining District, Coconino County, Arizona.

Date 12/17/99

Gerald E. Dunbar
Signature

RECEIVED
BLM. ASSISTANT OFFICE
1999 DEC 22 P 3:49
PHOENIX, ARIZONA

HC 353061

MAP

One inch = One thousand feet

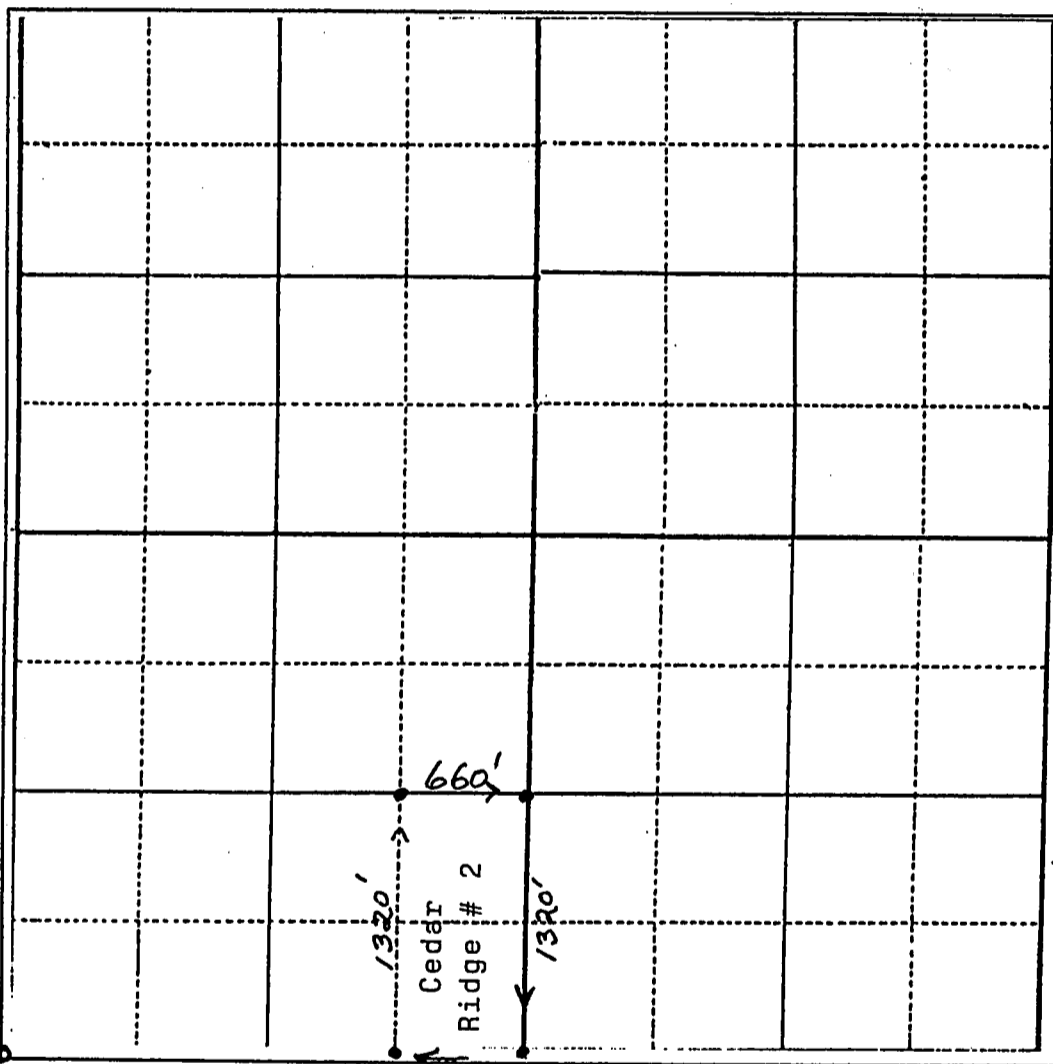
RECEIVED
B.L.M. AZ STATE OFFICE
1999 DEC 22 P 3:50
PHOENIX, ARIZONA
North Arrow

ONE MILE

ONE MILE

640 ACRES

A MC 353061



S.W. CORNER SEC 9

Section 9 Range 1W Township 22N, G&SRB&M

Date 12/17/99

Gerald E. Dunbar
Signature

STATE OF ARIZONA, } ss. I hereby certify that the within instrument was filed and recorded
County of _____, 19____, at _____ M.
In Docket No. _____, Page _____, at the request of _____

Fee No.:

When recorded mail to:
Dunbar Stone Co., Inc.
P. O. Box 430
Chino Valley, Az: 86323

V Candace Owens - RECORDER
OFFICIAL RECORDS OF COCONINO COUNTY
DUNBAR STONE CO INC MC 10.00

3033549
12/17/1999 04:33P

By _____



3033549
Page: 1 of 2
MC

Deputy Recorder

MAP OF MINING CLAIM LOCATION

1. Location Amendment Relocation
2. Placer Lode Millsite

RECEIVED
B.L.M. AZ STATE OFFICE
1999 DEC 22 P 3:50
PHOENIX, ARIZONA

3. The name of the claim is Cedar Ridge # 3
The name of the locator is Dunbar Stone Co., Inc.

4. The location of the claim is in Section 9, Township 22N, Range 1W
G&SRB&M, Corva Mining District, Coconino County, Arizona.

We claim 20 acres thereof, and have marked the same on the ground as follows:
Beginning at the SE corner of the SW 1/4 SW 1/4 of Sec. 9, T22N, R1W, G&SRB&M

5. The type of Location monument is a stone monument
The type of corner and end monuments are the same

6. The bearing and distance between the corners of the claim are beginning at the South West corner of the claim, 1320 feet in a North direction to the North West corner, then 660 feet in a East direction to the North East corner, then 1320 feet in a South direction to the South East corner, then 660 feet in a West direction to the point of beginning.

7. If amending, relocating or previously recorded, this claim was recorded in Docket 4, Page 482, Corva Mining District, Coconino County, Arizona.

Date 12/17/99

Gerald E. Dunbar
Signature

MAP

One inch = One thousand feet

North Arrow



RECEIVED
P.L.M. AZ STATE OFFICE

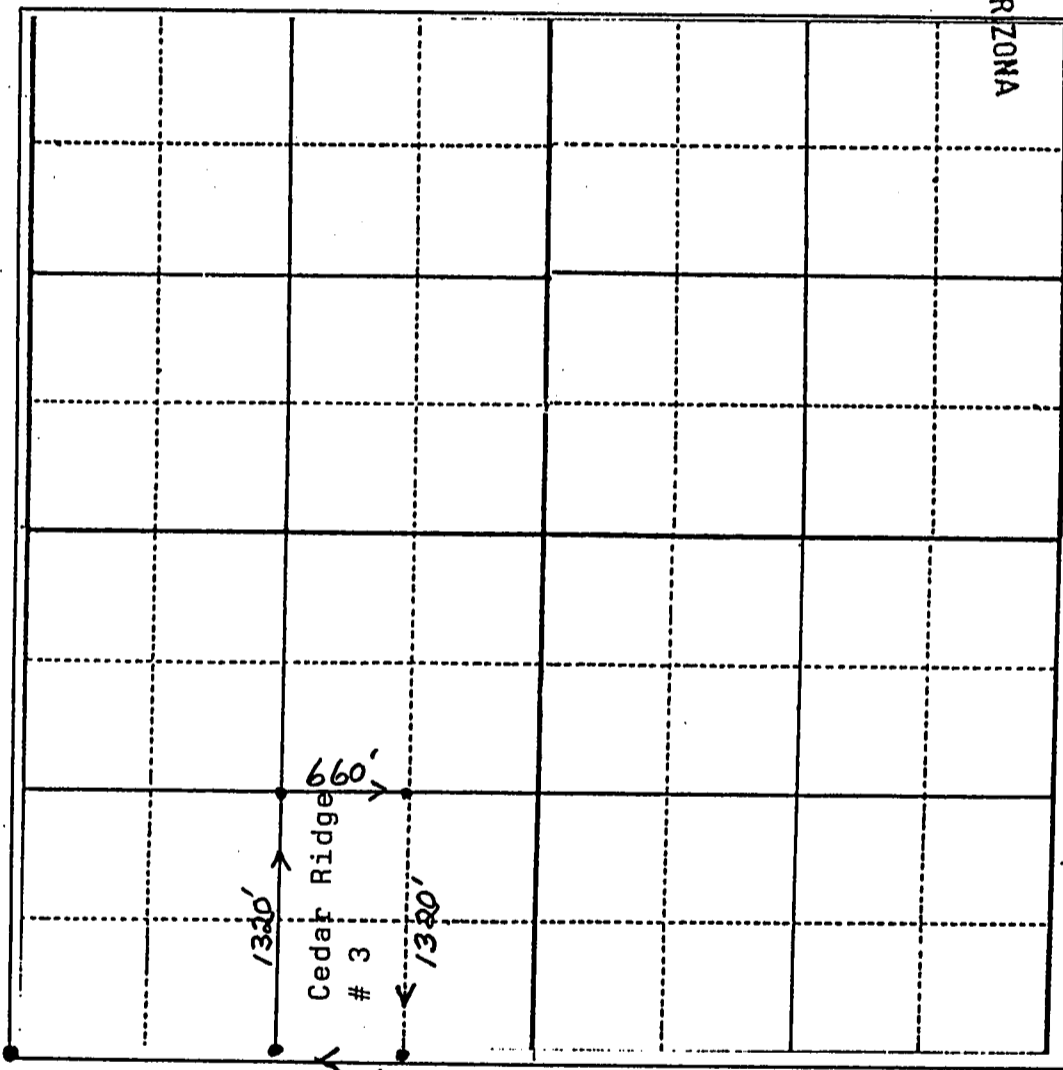
1999 DEC 22 P 3:50

PHOENIX, ARIZONA

ONE MILE

ONE MILE

640 ACRES



A 110 359062

S.W.
CORNER
SEC. 9

Section 9 Range 1W Township 22N, G&SRB&M

Date 12/17/99

Gerald E. Dunbar
Signature

STATE OF ARIZONA, } ss. I hereby certify that the within instrument was filed and recorded
County of _____, 19____, at _____ M.
In Docket No. _____, Page _____, at the request of _____

Fee No.:

When recorded mail to:
Dunbar Stone Co., Inc.
P. O. Box 430
Chino Valley, Az. 86323

Candace Owens - RECORDER
OFFICIAL RECORDS OF COCONINO COUNTY
DUNBAR STONE CO INC MC 10.00

3033550
12/17/1999 04:33P



3033550
Page: 1 of 2
MC

By _____ Deputy Recorder

MAP OF MINING CLAIM LOCATION

1. Location Amendment Relocation
2. Placer Lode Millsite

3. The name of the claim is Cedar Ridge # 4

The name of the locator is Dunbar Stone Co., Inc.

4. The location of the claim is in Section 9, Township 22N, Range 14W
G&SRB&M, Corva Mining District, Coconino County, Arizona.

We claim 20 acres thereof, and have marked the same on the ground as follows:
Beginning at the SE corner of the SW 1/4 SW 1/4 of Sec. 9 T22N, R1W, G&SRB&M.

5. The type of Location monument is a stone monument
The type of corner and end monuments are the same

6. The bearing and distance between the corners of the claim are beginning at the South East corner of the claim, 660 feet in a West direction to the South West corner, then 1320 feet in a North direction to the North West corner, then 660 feet in a East direction to the North East corner, then 1320 feet in a South direction to the point of beginning.

7. If amending, relocating or previously recorded, this claim was recorded in Docket 4, Page 483, Corva Mining District, Coconino County, Arizona.

Date 12/17/99

Gerald E. Dunbar
Signature

RECEIVED
BLM, AZ STATE OFFICE
PHOENIX, ARIZONA
DEC 22 P 3:40

MAP

One inch = One thousand feet

North Arrow



RECEIVED
B.L.M. AZ STATE OFFICE

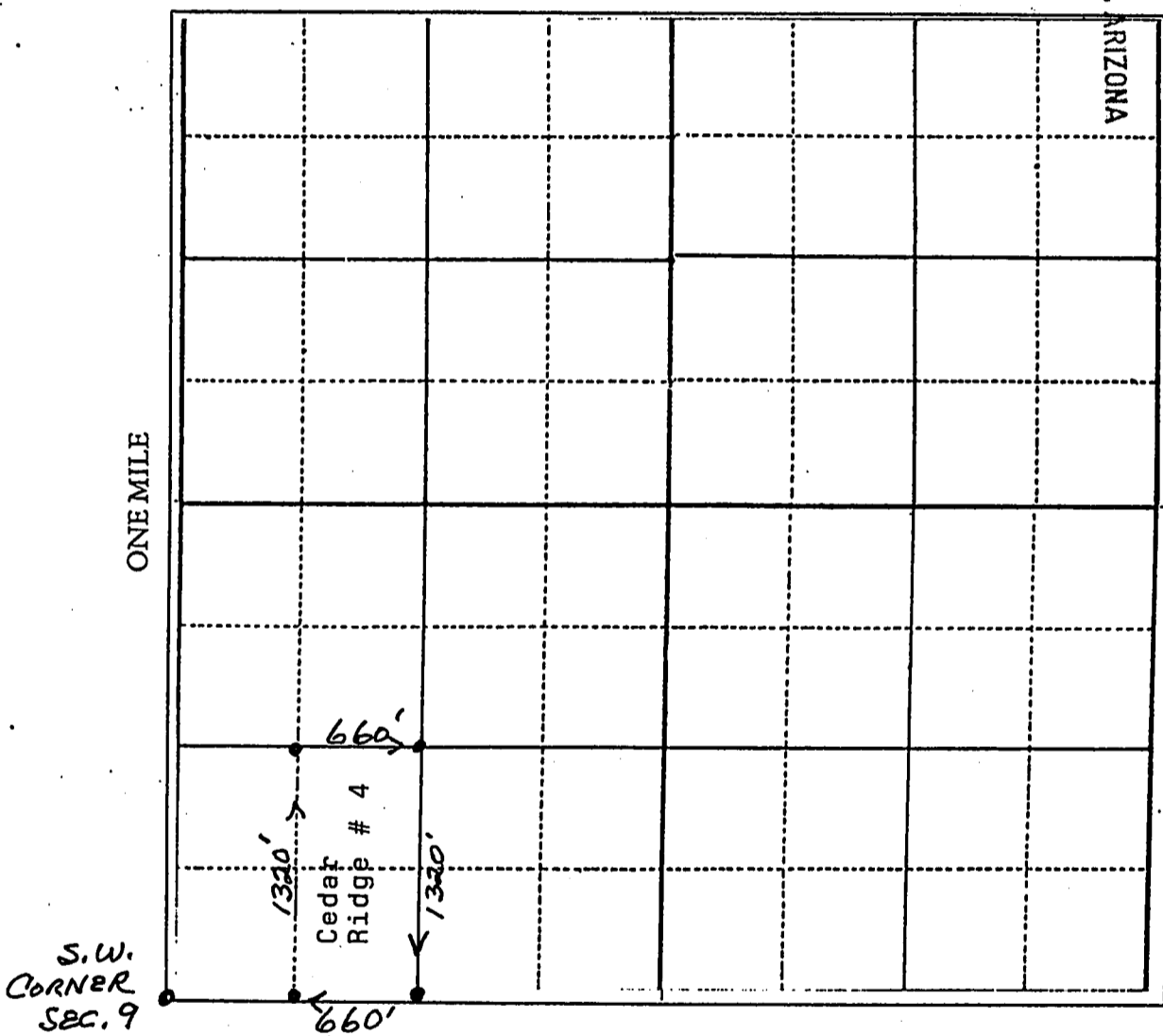
1999 DEC 22 P 3:50

PHOENIX, ARIZONA

ONE MILE

ONE MILE

640 ACRES



A HC 353063

Section 9 Range 1W Township 22N, G&SRB&M

Date 12/17/99

Gerald E. Dunbar
Signature

STATE OF ARIZONA, } ss. I hereby certify that the within instrument was filed and recorded
County of _____, 19____, at _____ M.
In Docket No. _____, Page _____, at the request of _____

Fee No.:

Candace Owens - RECORDER
OFFICIAL RECORDS OF COCONINO COUNTY
DUNBAR STONE CO INC MC 10.00

3033551
12/17/1999 04:33P

When recorded mail to:

Dunbar Stone Co., Inc.
P. O. Box 430
Chino Valley, Az. 86323



3033551
Page: 1 of 2
MC

By _____ Deputy Recorder

MAP OF MINING CLAIM LOCATION

1. Location Amendment Relocation
2. Placer Lode Millsite

3. The name of the claim is Cedar Ridge # 5
The name of the locator is Dunbar Stone Co., Inc.

4. The location of the claim is in Section 9, Township 22N, Range 1W
G&SRB&M, Corva Mining District, Coconino County, Arizona.

We claim 20 acres thereof, and have marked the same on the ground as follows:
Beginning at the SW corner of Sec. 9, T22N, R1W, G&SRB&M.

RECEIVED
B.L.M. AZ STATE OFFICE
1999 DEC 22 P 3:50 PM
PHOENIX, ARIZONA

5. The type of Location monument is a stone monument
The type of corner and end monuments are the same

6. The bearing and distance between the corners of the claim are beginning at the South West
corner of the claim, 1320 feet in a North direction to the North West corner,
then 660 feet in a East direction to the North East corner, then
1320 feet in a South direction to the South East corner, then 660
feet in a West direction to the point of beginning.

7. If amending, relocating or previously recorded, this claim was recorded in Docket 4, Page
484, Corva Mining District, Coconino County, Arizona.

Date 12/17/99

Gerald E. Dunbar
Signature

MAP

One inch = One thousand feet

North Arrow



RECEIVED
B.L.M. AZ STATE OFFICE

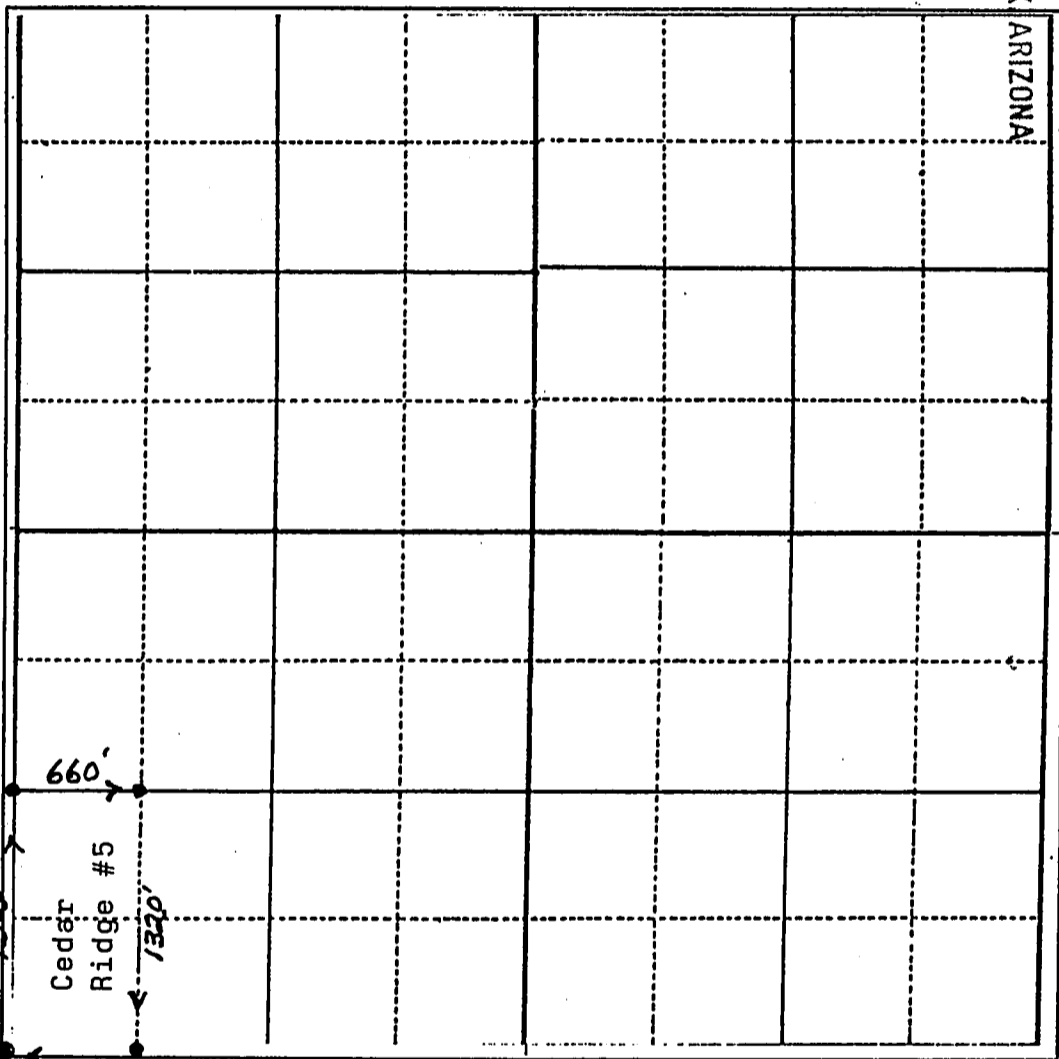
1999 DEC 22 P 3:50

PHOENIX ARIZONA

ONE MILE

ONE MILE

640 ACRES



S.W.
CORNER
SEC. 9

Section 9 Range 1W Township 22N, G&SRB&M

Date 12/17/99

Herald E. Dunbar

Signature



3033551
Page: 2 of 2
MC

A MC 353061

STATE OF ARIZONA, } I hereby certify that the within instrument was filed and recorded
County of _____ } ss. _____, 19____, at _____ M.
In Docket No. _____, Page _____, at the request of _____

Fee No.:

When recorded mail to:

Dunbar Stone Co., Inc.
P. O. Box 430
Chino Valley, Az... 86323

Candace Owens - RECORDER
OFFICIAL RECORDS OF COCONINO COUNTY
DUNBAR STONE CO INC MC 10.00

3033820
12/21/1999 01:21P



3033820
Page: 1 of 2
MC

MAP OF MINING CLAIM LOCATION

1. Location Amendment Relocation
2. Placer Lode Millsite

RECEIVED
B.L.M. AZ STATE OFFICE
1999 DEC 22 P. 3:50
PHOENIX, ARIZONA

3. The name of the claim is Corva Flagstone Quarries (Amended)

The name of the locator is Gerald E. Dunbar, Frances Dunbar, Warren Dunbar, Ronald Dunbar, Leslie Tooley, Cheyenne Tooley, Dallas Tooley, Abigail Jolley.

4. The location of the claim is in Section 21, Township 22N, Range 1W
G&SRB&M, Double A/Corva Mining District, Coconino County, Arizona.

We claim 160 acres thereof, and have marked the same on the
ground as follows: Beginning at the brass cap quarter corner
between sections 20 and 21. This being the South West corner
of the claim, and where this notice is posted.

5. The type of Location monument is a stone monument
The type of corner and end monuments are the same.

6. The bearing and distance between the corners of the claim are beginning at the South West
corner of the claim, 2640 feet in a North direction to the North West corner,
then 2640 feet in a East direction to the North East corner, then
2640 feet in a South direction to the South East corner, then 2640
feet in a West direction to the point of beginning.

7. If amending, relocating or previously recorded, this claim was recorded in Docket 14, Page
483, Double A/Corva Mining District, Coconino County, Arizona.

Date 12/18/99

Gerald E. Dunbar
Warren Dunbar
Leslie Tooley
Dallas Tooley
Frances Dunbar
Ronald Dunbar
Cheyenne Tooley
Abigail Jolley

Gerald E. Dunbar - Individual + Agent
Signature

A MC 353065

MAP

One inch = One thousand feet

North Arrow



RECEIVED
B.L.M. AZ STATE OFFICE

1999 DEC 22 P 3:50

PHOENIX, ARIZONA

ONE MILE

2640'

NW Cor.

NE Cor.

Corva Flagstone Quarries
(Amended)

2640'

2640'

Brass
Cap Qtr.
Corner

ONE MILE

BEGIN

SW Cor.

2640'

SE Cor.

640 ACRES

Section 20

Section 21

A. H. C. 252005

Section 21 Range 1W Township 22N, G&SRB&M

Date 12/18/99

Gerald E Dunbar
Warren Dunbar
Leslie Tooley
Dallas Tooley

Frances Dunbar
Ronald Dunbar
Cheyenne Tooley
Abigail Jolley

Gerald E. Dunbar - Individual & Agent
Signature

STATE OF ARIZONA, } I hereby certify that the within instrument was filed and recorded
County of _____ } ss. _____, 19____, at _____ M.
In Docket No. _____, Page _____, at the request of _____

Fcc No.:

When recorded mail to:

Dunbar Stone Co., Inc.
P. O. Box 430
Chino Valley, Az 86323

Candace Owens - RECORDER
OFFICIAL RECORDS OF COCONINO COUNTY
DUNBAR STONE CO INC MC 10.00

3033822
12/21/1999 01:21P



3033822
Page: 1 of 2
MC

Deputy Recorder

MAP OF MINING CLAIM LOCATION

1. Location Amendment Relocation

2. Placer Lode Millsite

3. The name of the claim is Corva Quarry Company

The name of the locator is Gerald E. Dunbar and Frances Dunbar

4. The location of the claim is in Section 29, Township 22N, Range 1W

G&SRB&M, Double A/Corva Mining District, Coconino County, Arizona.

We claim 40 acres thereof, and have marked the same on the
ground as follows:

S $\frac{1}{2}$, NW $\frac{1}{4}$, NW $\frac{1}{4}$, NE $\frac{1}{4}$; SW $\frac{1}{4}$, NW $\frac{1}{4}$, NE $\frac{1}{4}$; N $\frac{1}{2}$, NW $\frac{1}{4}$, SW $\frac{1}{4}$, NE $\frac{1}{4}$; S $\frac{1}{2}$, NE $\frac{1}{4}$, NE $\frac{1}{4}$, NW $\frac{1}{4}$;

SE $\frac{1}{4}$, NE $\frac{1}{4}$, NW $\frac{1}{4}$; N $\frac{1}{2}$, NE $\frac{1}{4}$, SE $\frac{1}{4}$, NW $\frac{1}{4}$. The North West corner of the
claim is 330 feet South and 660 feet West of the North quarter
corner of Section 29 T22N R1W.

5. The type of Location monument is a stone monument

The type of corner and end monuments are the same

6. The bearing and distance between the corners of the claim are beginning at the North West
corner of the claim, 1320 feet in a East direction to the North East corner,
then 1320 feet in a South direction to the South East corner, then
1320 feet in a West direction to the South West corner, then 1320
feet in a North direction to the point of beginning.

7. If amending, relocating or previously recorded, this claim was recorded in Docket 3, Page
368, Double A/Corva Mining District, Coconino County, Arizona.

Date: 12/18/99

Gerald E. Dunbar
Frances Dunbar
Signature

RECEIVED
BLM'S AZ STATE OFFICE
1999 DEC 22 P 3:50
PHOENIX, ARIZONA

FILE 353066

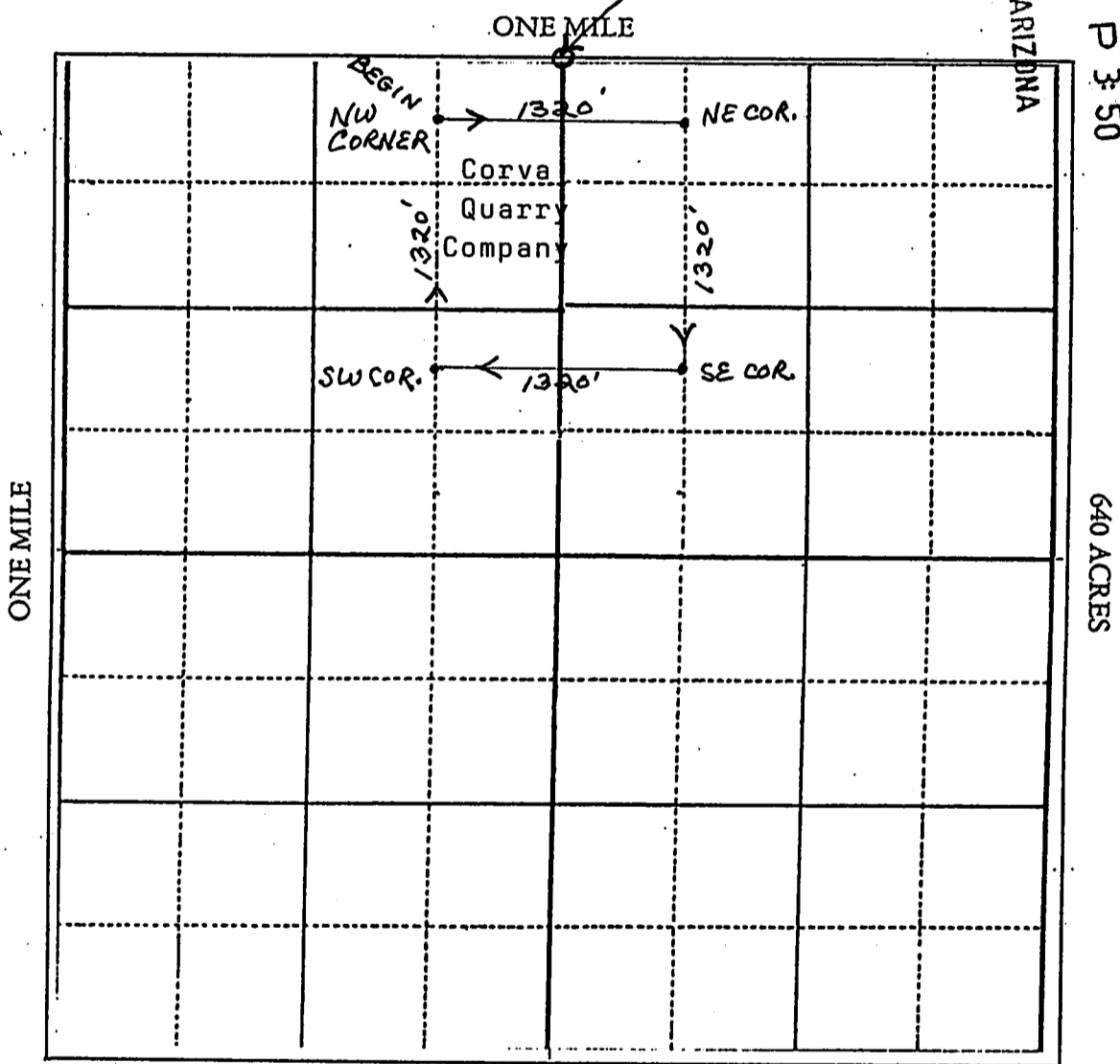
MAP

One inch = One thousand feet

North Arrow

RECEIVED
BLM, AZ STATE OFFICE
1999 DEC 22 P 3:50

PHOENIX, ARIZONA



A M C 253066

Section 29 Range 1W Township 22N, G&SRB&M

Date 12/18/99

Gerald E. Dunbar
Frances Dunbar
Signature

STATE OF ARIZONA, } ss. I hereby certify that the within instrument was filed and recorded
County of _____, 19____, at _____ M.
In Docket No. _____, Page _____, at the request of _____

Fee No.:

When recorded mail to:

Dunbar Stone Co., Inc.
P. O. Box 430
Chino Valley, AZ 86323

Candace Owens - RECORDER
OFFICIAL RECORDS OF COCONINO COUNTY
DUNBAR STONE CO INC MC 10.00

3033824
12/21/1999 01:21P



3033824
Page: 1 of 2
MC

Deputy Recorder

MAP OF MINING CLAIM LOCATION

1. Location Amendment Relocation
2. Placer Lode Millsite

3. The name of the claim is Golden Bear Quarries, Group #1
The name of the locator is Gerald E. Dunbar, Frances Dunbar, Eddie Laney, Helen Laney, Joseph Jolley, Stephanie Jolley, Duncan Jolley, Eric Jolley.
4. The location of the claim is in Section 19, Township 19N, Range 2E
G&SRB&M, Bear Canyon Mining District, Coconino County, Arizona.

We claim 160 acres thereof, and have marked the same on the ground as follows: Beginning at the corner of Section 17, 18, 19, & 20 at an iron post

5. The type of Location monument is iron post
The type of corner and end monuments are stone monuments

6. The bearing and distance between the corners of the claim are beginning at the North East corner of the claim, 2640 feet in a South direction to the South East corner, then 2640 feet in a West direction to the South West corner, then 2640 feet in a North direction to the North West corner, then 2640 feet in a East direction to the point of beginning.

7. If amending, relocating or previously recorded, this claim was recorded in Docket 34, Page 361, Bear Canyon Mining District, Coconino County, Arizona.

Date: 12/18/99

Gerald E. Dunbar
Eddie Laney
Joseph Jolley
Duncan Jolléy
Frances Dunbar
Helen Laney
Stephanie Jolley
Eric Jolley

Gerald E. Dunbar - Individual + Agent
Signature

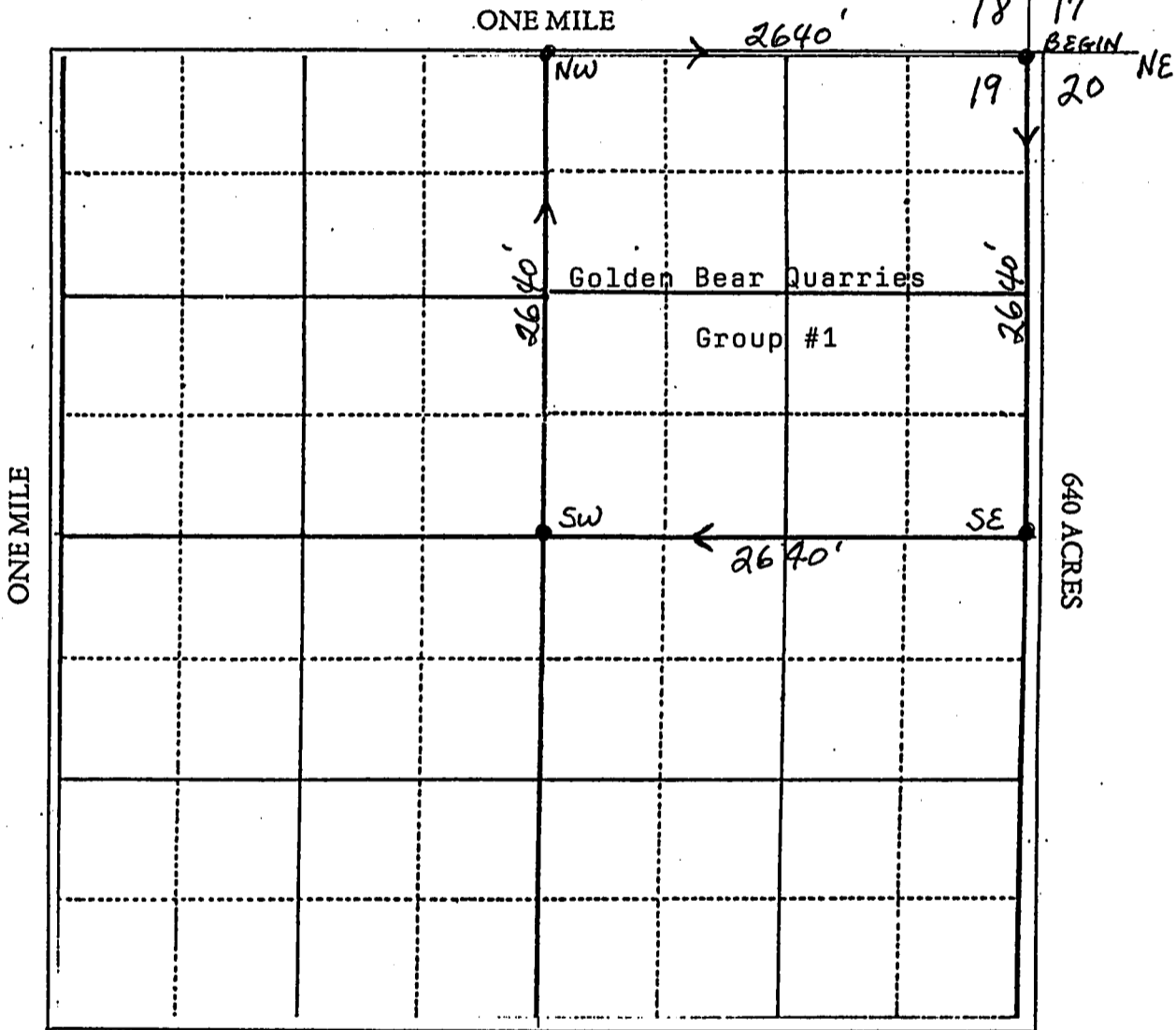
RECEIVED
BLM. ARIZONA STATE OFFICE
1999 DEC 22 51
PHOENIX, ARIZONA

A MC 353067

MAP

One inch = One thousand feet

RECEIVED
B.L.M. ARIZONA STATE OFFICE
1999 DEC 22 P 3:51
PHOENIX ARIZONA
North Arrow



Section 19 Range 2E Township 19N, G&SRB&M

Date 12/18/99

Gerald E. Dunbar
Eddie Laney
Joseph Jolley
Duncan Jolley

Frances Dunbar
Helen Laney
Stephanie Jolley
Eric Jolley

Gerald E. Dunbar - Individual + Agent
Signature

A. H. C. 353067

STATE OF ARIZONA, } ss. I hereby certify that the within instrument was filed and recorded
County of _____, 19____, at _____ M.

Fee No.:

In Docket No. _____, Page _____, at the request of _____

Candace Owens - RECORDER
OFFICIAL RECORDS OF COCONINO COUNTY
DUNBAR STONE CO INC MC 10.00

3033556
12/17/1999 04:33P

When recorded mail to:

Dunbar Stone Co., Inc.
P. O. Box 430
Chino Valley, Az 86323



3033556
Page: 1 of 2
MC

By _____ Deputy Recorder

MAP OF MINING CLAIM LOCATION

- 1. Location Amendment Relocation
- 2. Placer Lode Millsite

RECEIVED
B.L.M. AZ STATE OFFICE
1999 DEC 22 P 3:51
PHOENIX, ARIZONA

3. The name of the claim is Hawk Grove # 1

The name of the locator is Dunbar Stone Co., Inc.

4. The location of the claim is in Section 8, Township 22N, Range 1W
G&SRB&M, Corva Mining District, Coconino County, Arizona.

We claim 20 acres thereof, and have marked the same on the ground
as follows: Beginning at the NE corner of SE 1/4 SW 1/4 SW 1/4
Section 8, T22N, R1W, G&SRB&M.

5. The type of Location monument is a stone monument

The type of corner and end monuments are the same

6. The bearing and distance between the corners of the claim are beginning at the North East
corner of the claim, 660 feet in a South direction to the South East corner,
then 1320 feet in a West direction to the South West corner, then
660 feet in a North direction to the North West corner, then 1320
feet in a East direction to the point of beginning.

7. If amending, relocating or previously recorded, this claim was recorded in Docket 4, Page
489, Corva Mining District, Coconino County, Arizona.

Date 12/17/99

Herald E. Dunbar
Signature

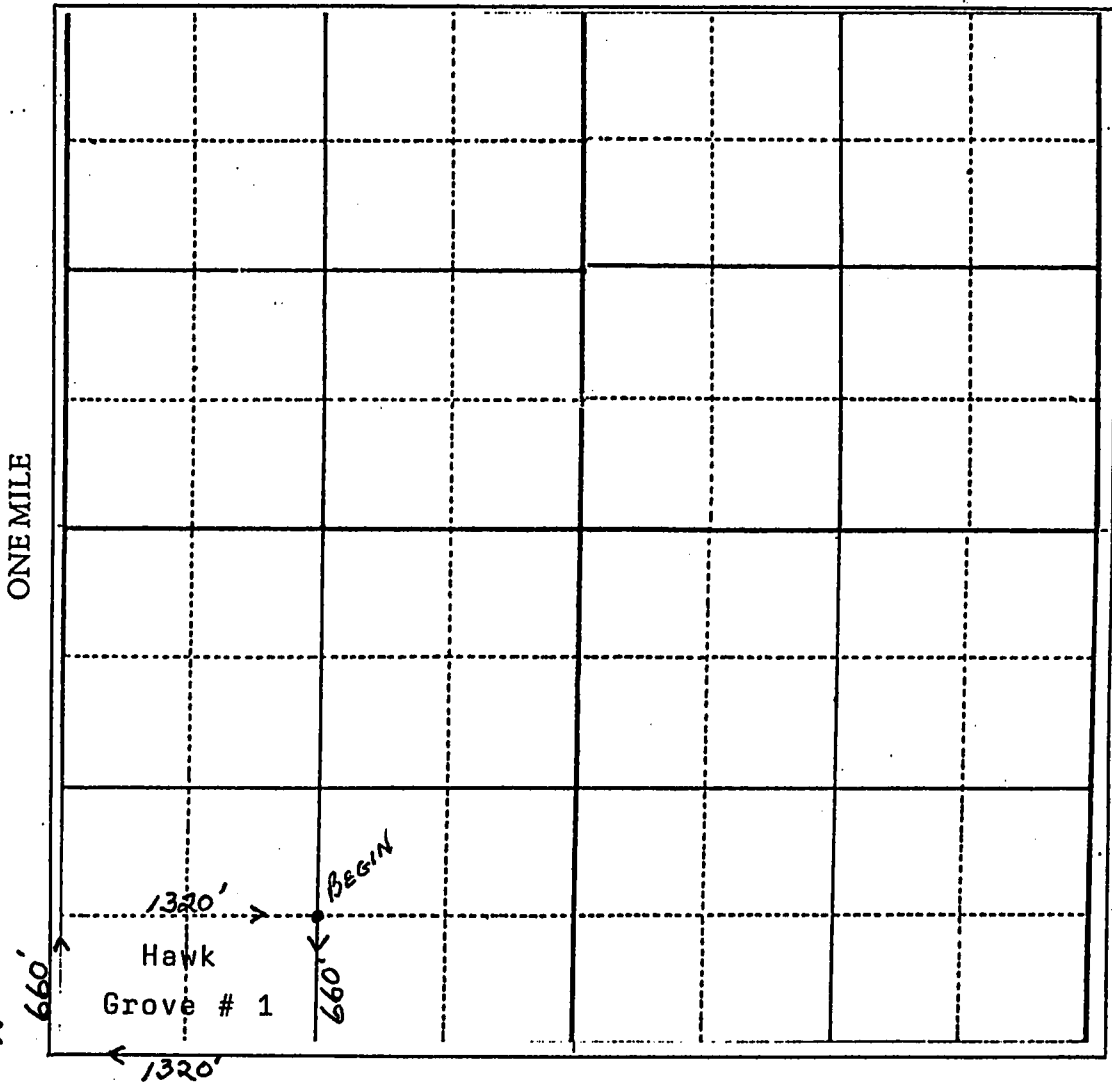
A MC 3530669

MAP

One inch = One thousand feet

RECEIVED
STATE OFFICE
1999 DEC 22 P 3:51
PHOENIX, ARIZONA
North Arrow

ONE MILE



S.W.
CORNER
SEC 8

S.E.
CORNER
SEC 8

Section 8 Range 1W Township 22N, G&SRB&M

Date 12/17/99

Gerald E. Dunbar
Signature



STATE OF ARIZONA, } ss. I hereby certify that the within instrument was filed and recorded
County of _____, 19____, at _____ M.

Fee No.:

In Docket No. _____, Page _____

Candace Owens - RECORDER
OFFICIAL RECORDS OF COCONINO COUNTY
DUNBAR STONE CO INC MC 10.00

3033557
12/17/1999 04:33P

When recorded mail to:

Dunbar Stone Co., Inc.
P. O. Box 430
Chino Valley, Az 86323



3033557
Page: 1 of 2
MC

County Recorder

Fee: \$

By _____

Deputy Recorder

MAP OF MINING CLAIM LOCATION

RECEIVED
B.L.M. AZ STATE OFFICE
1999 DEC 22 P 3:51
PHOENIX, ARIZONA

1. Location Amendment Relocation
2. Placer Lode Millsite

3. The name of the claim is Hawk Grove # 2

The name of the locator is Dunbar Stone Co., Inc.

4. The location of the claim is in Section 8, Township 22N, Range 1W

G&SRB&M, Corva Mining District, Coconino County, Arizona.

We claim 20 acres thereof, and have marked the same on the ground as follows: Beginning at the NE corner of SE 1/4 SW 1/4 SW 1/4 of Section 8, T22N, R1W, G&SRB&M.

5. The type of Location monument is a stone monument

The type of corner and end monuments are the same

6. The bearing and distance between the corners of the claim are beginning at the South East corner of the claim, 1320 feet in a West direction to the South West corner, then 660 feet in a North direction to the North West corner, then 1320 feet in a East direction to the North East corner, then 660 feet in a South direction to the point of beginning.

7. If amending, relocating or previously recorded, this claim was recorded in Docket 4, Page 488, Corva Mining District, Coconino County, Arizona.

Date: 12/17/99

Gerald E. Dunbar
Signature

A MC 353059

MAP

One inch = One thousand feet

North Arrow
PHOENIX, ARIZONA

RECEIVED
AZ STATE OFFICE

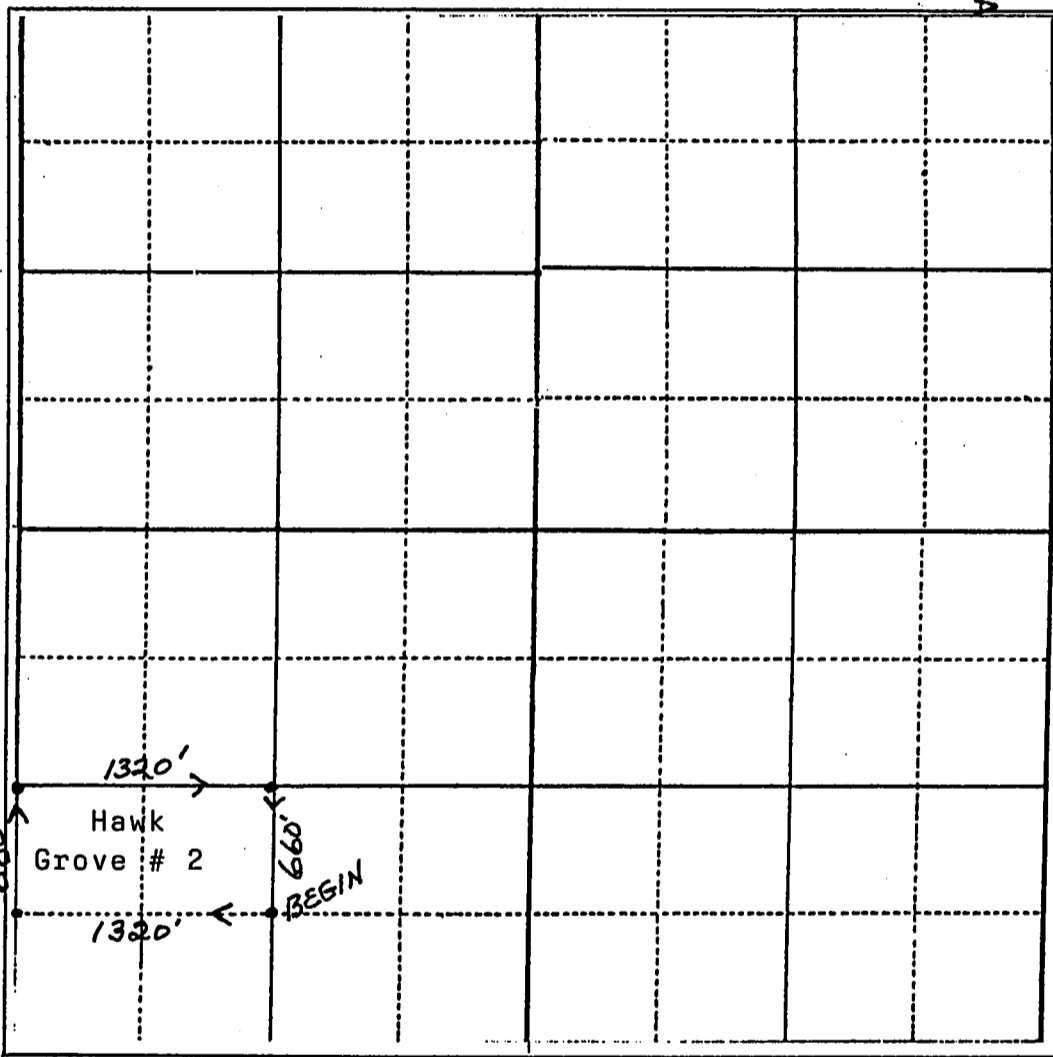
DEC 22 P 3:51

ONE MILE

ONE MILE

640 ACRES

A MC 353069



S.W.
CORNER
SEC. 8

S.E.
CORNER
SEC. 8

Section 8 Range 1W Township 22N, G&SRB&M

Date 12/17/99

Gerald E. Dumber
Signature



STATE OF ARIZONA, } I hereby certify that the within instrument was filed and recorded
County of _____ } ss. _____, 19____, at _____ M.
In Docket No. _____, Page _____, at the request of _____

Fee No.:

When recorded mail to:

Dunbar Stone Co., Inc.
P. O. Box 430
Chino Valley, Az 86323

Candace Owens - RECORDER
OFFICIAL RECORDS OF COCONINO COUNTY
DUNBAR STONE CO INC MC 10.00

3033558
12/17/1999 04:33P



3033558
Page: 1 of 2
MC

By _____
Deputy Recorder

MAP OF MINING CLAIM LOCATION

1. Location Amendment Relocation
2. Placer Lode Millsite

RECEIVED
B.L.M. AZ STATE OFFICE
1999 DEC 22 P 3 51
PHOENIX, ARIZONA

3. The name of the claim is Hawk Grove # 3
The name of the locator is Dunbar Stone Co., Inc.

4. The location of the claim is in Section 8, Township 22N, Range 1W
G&SRB&M, Corva Mining District, Coconino County, Arizona.
We claim 20 acres thereof, and have marked the same on the ground
as follows: Beginning at the NE corner of SE 1/4 SW 1/4 SW 1/4
Section 8, T22N, R1W, G&SRB&M.

5. The type of Location monument is a stone monument
The type of corner and end monuments are the same

6. The bearing and distance between the corners of the claim are beginning at the North West
corner of the claim, 1320 feet in a East direction to the North East corner,
then 660 feet in a South direction to the South East corner, then
1320 feet in a West direction to the South West corner, then 660
feet in a North direction to the point of beginning.

7. If amending, relocating or previously recorded, this claim was recorded in Docket 4, Page
487, Corva Mining District, Coconino County, Arizona.

Date 12/17/99

Gerald E. Dunbar
Signature

A MC 352079

MAP

One inch = One thousand feet

North Arrow

PHOENIX, ARIZONA

1999 DEC 22 P 3: 51

RECEIVED
AZ STATE OFFICE

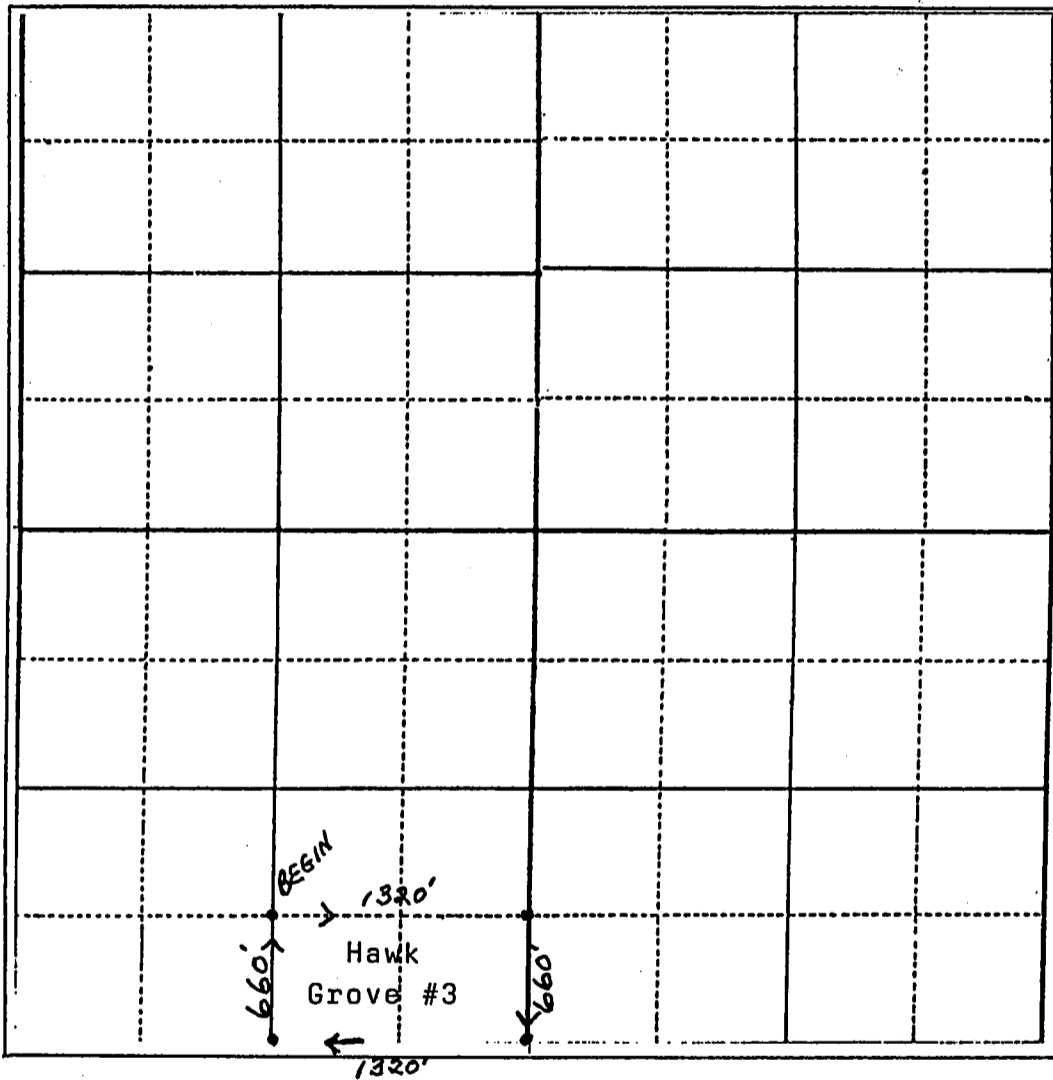
ONE MILE

ONE MILE

640 ACRES

HP 353070

S.W.
CORNER
SEC. 8



S.E.
CORNER
SEC. 8

Section 8 Range 1W Township 22N, G&SRB&M

Date 12/17/99

Gerald E. Dumber
Signature



STATE OF ARIZONA, } I hereby certify that the within instrument was filed and recorded
County of _____ } ss. _____, 19____, at _____ M.
In Docket No. _____, Page _____ at the request of _____

Fee No.:

Candace Owens - RECORDER
OFFICIAL RECORDS OF COCONINO COUNTY
DUNBAR STONE CO INC MC 10.00

3033559
12/17/1999 04:33P

When recorded mail to:

Dunbar Stone Co., Inc.
P. O. Box 430
Chino Valley, Az 86323



3033559
Page: 1 of 2
MC

By _____ Deputy Recorder

MAP OF MINING CLAIM LOCATION

- 1. Location Amendment Relocation
- 2. Placer Lode Millsite

RECEIVED
BLM, AZ STATE OFFICE
1999 DEC 22 P 3:51
TUNNELSITE
PHOENIX ARIZONA

3. The name of the claim is Hawk Grove # 4
The name of the locator is Dunbar Stone Co., Inc.

4. The location of the claim is in Section 8, Township 22N, Range 1W
G&SRB&M, Corva Mining District, Coconino County, Arizona.
We claim 20 acres thereof, and have marked the same on the ground
as follows: Beginning at the NE corner of SE 1/4 SW 1/4 SW 1/4
Section 8, T22N, R1W, G&SRB&M.

5. The type of Location monument is a stone monument
The type of corner and end monuments are the same

6. The bearing and distance between the corners of the claim are beginning at the North East
corner of the claim, 660 feet in a North direction to the North West corner,
then 1320 feet in a East direction to the North East corner, then
660 feet in a South direction to the South East corner, then 1320
feet in a West direction to the point of beginning.

7. If amending, relocating or previously recorded, this claim was recorded in Docket 4, Page
486, Corva Mining District, Coconino County, Arizona.

Date 12/17/99

Gerald E. Dunbar
Signature

A 140 353071

MAP

One inch = One thousand feet

North Arrow



RECEIVED
B.L.M. AZ STATE OFFICE

1999 DEC 22 P 3: 51

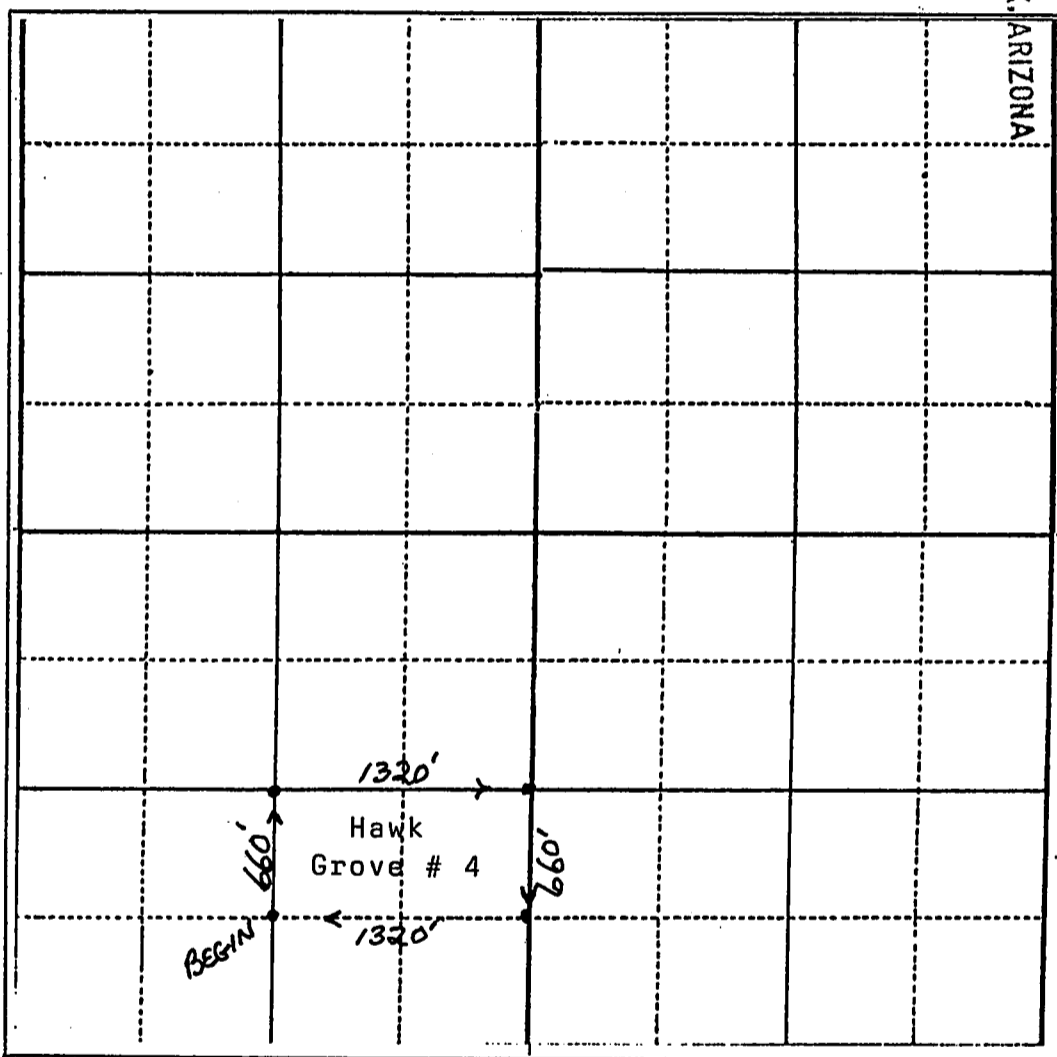
PHOENIX, ARIZONA

ONE MILE

ONE MILE

640 ACRES

H MC 253071



S.W.
CORNER
SEC 8

S.E.
CORNER
SEC 8

Section 8 Range 1W Township 22N G&SRB&M

Date 12/17/99

Herald E. Dunbar
Signature



STATE OF ARIZONA, } I hereby certify that the within instrument was filed and recorded
County of _____ } ss. _____, 19____, at _____ M.
In Docket No. _____, Page _____, at the request of _____

Fee No.:

When recorded mail to:

Dunbar Stone Co., Inc.
P. O. Box 430
Chino Valley, Az 86323

Candace Owens - RECORDER
OFFICIAL RECORDS OF COCONINO COUNTY
DUNBAR STONE CO INC MC 10.00

3033827
12/21/1999 01:21P



3033827
Page: 1 of 2
MC

by _____ Deputy Recorder

MAP OF MINING CLAIM LOCATION

1. Location Amendment Relocation
2. Placer Lode Millsite

RECEIVED
BLM. AZ STATE OFFICE
1999 DEC 22 P 3:51
PHOENIX, ARIZONA

3. The name of the claim is High Time
The name of the locator is Dunbar Stone Co., Inc.

4. The location of the claim is in Section 8 & 9, Township 22N, Range 1W
G&SRB&M, Double A/Corva Mining District, Coconino County, Arizona.
The North East corner of the claim is 330 feet in a East direction
from the North West corner of the NW¼ NW¼ SW¼ of Section 9.
The claim encompasses 20 acres and is marked on the ground as
follows:

5. The type of Location monument is a stone monument
The type of corner and end monuments are stone monuments

6. The bearing and distance between the corners of the claim are beginning at the North East
corner of the claim, 1320 feet in a South direction to the South East corner,
then 660 feet in a West direction to the South West corner, then
1320 feet in a North direction to the North West corner, then 660
feet in a East direction to the point of beginning.

7. If amending, relocating or previously recorded, this claim was recorded in Docket 36, Page
581 & 2 Double A/Corva Mining District, Coconino County, Arizona.

Date 12/18/99

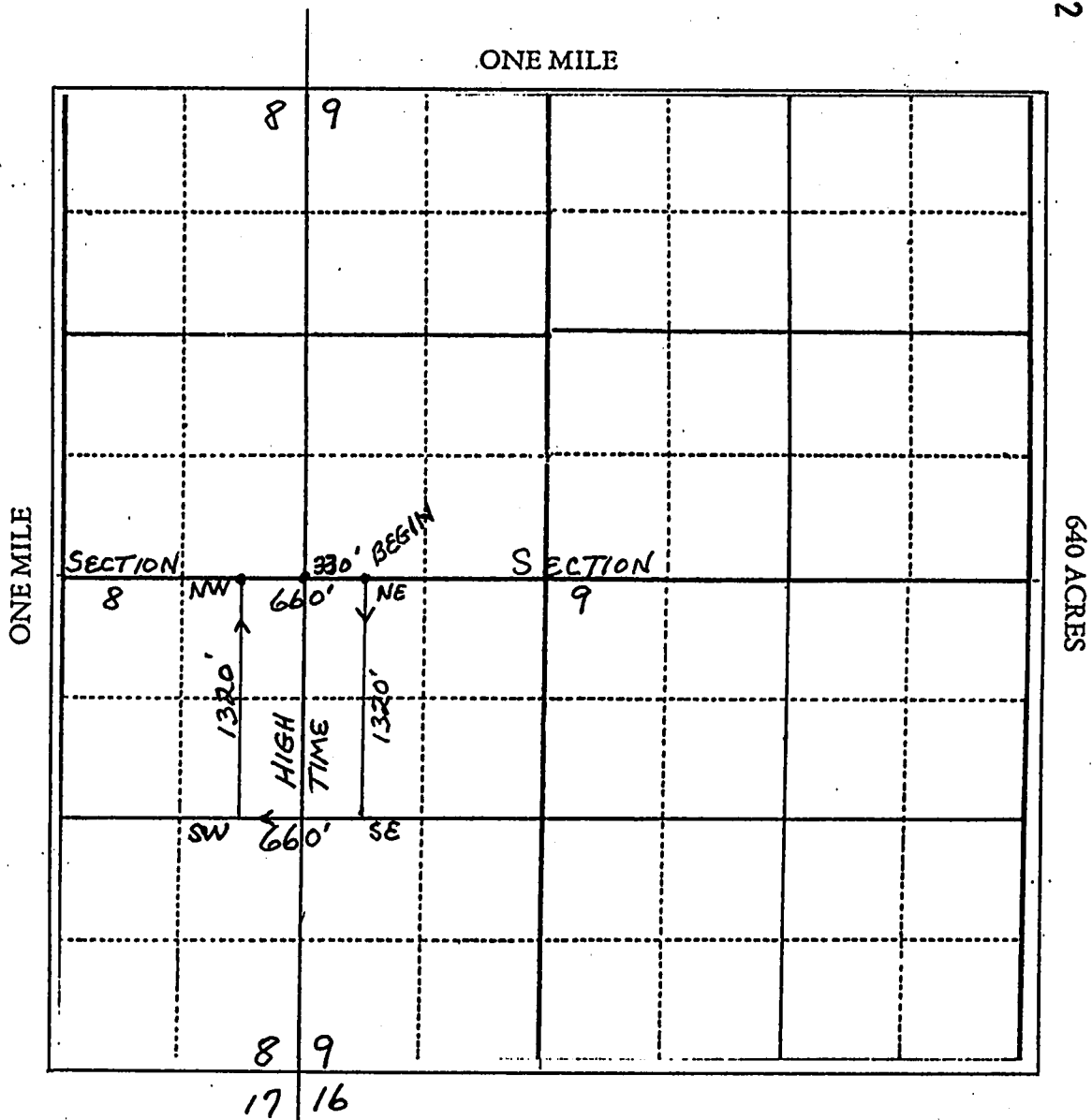
Gerald E. Dunbar
Signature

A 112 353072

MAP

RECEIVED
B.L.M. AZ STATE OFFICE
1999 DEC 22 P 3:52
PHOENIX ARIZONA
North Arrow

One inch = One thousand feet



H MC 353072

Section 8 & 9 Range 1W Township 22N, G&SRB&M

Date 12/18/99

Gerald E. Dunbar
Signature

STATE OF ARIZONA, } I hereby certify that the within instrument was filed and recorded
County of _____ } ss. _____, 19____, at _____ M.
In Docket No. _____, Page _____, at the request of _____

Fee No.:

Candace Owens - RECORDER
OFFICIAL RECORDS OF COCONINO COUNTY
DUNBAR STONE CO INC MC 10.00

3033833
12/21/1999 01:21P

When recorded mail to:

Dunbar Stone Co., Inc.
P. O. Box 430
Chino Valley, Az 86323



3033833
Page: 1 of 2
MC

By _____ Deputy Recorder

MAP OF MINING CLAIM LOCATION

PHOENIX, ARIZONA

RECEIVED
B.L.M. AZ STATE OFFICE
1999 DEC 22 P 3:52

1. Location Amendment Relocation
2. Placer Lode Millsite Tunnelsite

3. The name of the claim is Hilltop ~~1-8-2~~ COMBINED

The name of the locator is Gerald E. Dunbar and Frances Dunbar

4. The location of the claim is in Section 20, Township 22N, Range 1W

G&SRB&M, Double A/Corva Mining District, Coconino County, Arizona.

The claim encompasses 40 acres of the NW $\frac{1}{4}$ SW $\frac{1}{4}$ of Section 20.

The North East corner is the quarter corner of Sec. 19 and 20.

The claim is marked upon the ground as follows:

5. The type of Location monument is a stone monument.

The type of corner and end monuments are stone monuments

6. The bearing and distance between the corners of the claim are beginning at the North West

corner of the claim, 1320 feet in a East direction to the North East corner,

then 1320 feet in a South direction to the South East corner, then

1320 feet in a West direction to the South West corner, then 1320

feet in a North direction to the point of beginning.

7. If amending, relocating or previously recorded, this claim was recorded in Docket 11, Page

191, 192, Double A/Corva Mining District, Coconino County, Arizona.

Date 12/18/99

Gerald E. Dunbar

Frances Dunbar

Signature

A M C 353073

MAP

PHOENIX, ARIZONA

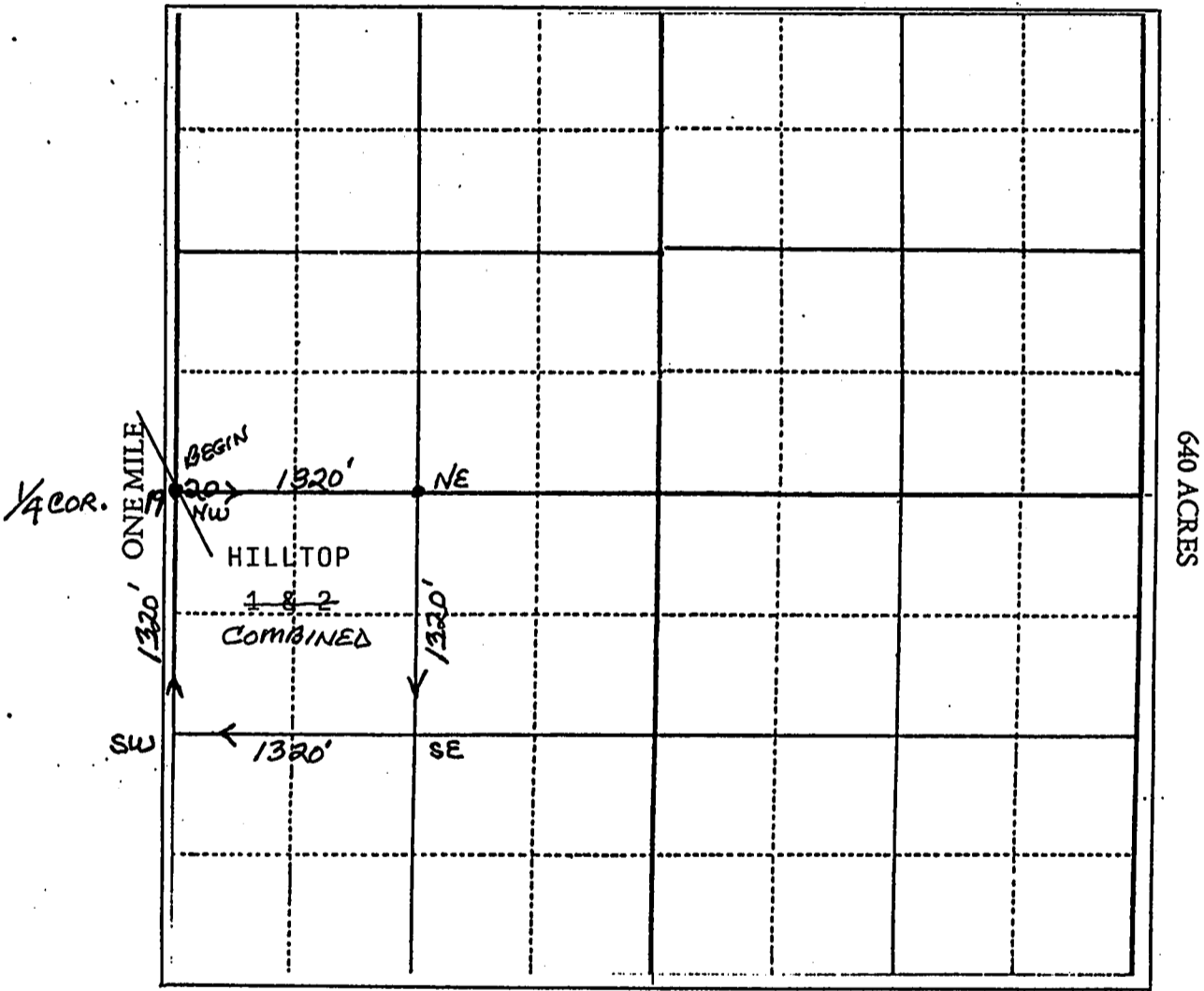
RECEIVED
BLM. AZ STATE OFFICE
1999 DEC 22 P 3:52



North Arrow

One inch = One thousand feet

ONE MILE



A MC 352073

Section 20 Range 1W Township 22N G&SRB&M

Date 12/18/99

Gerald E. Dunbar
Frances Dunbar
Signature

STATE OF ARIZONA, } I hereby certify that the within instrument was filed and recorded
County of _____, 19____, at _____ M.
In Docket No. _____, Page _____, at the request of _____

Fee No.:

When recorded mail to:

*DUNBAR STONE CO., INC.
P.O. BOX 430
CHINO VALLEY, AZ 86323*

Candace Owens - RECORDER
OFFICIAL RECORDS OF COCONINO COUNTY
DUNBAR STONE CO INC MC 10.00

3033328
12/15/1999 04:02P



3033328
Page: 1 of 2
MC

Deputy Recorder

MAP OF MINING CLAIM LOCATION

- 1. Location Amendment Relocation
- 2. Placer Lode Millsite

PHOENIX, ARIZONA

RECEIVED
B.L.M. AZ STATE OFFICE
1999 DEC 22 P 3:52
Tunnelsite

3. The name of the claim is Lone Star

The name of the locator is Dunbar Stone Co., Inc.

4. The location of the claim is in Section 9, Township 22 N, Range 1 W
G&SRB&M, Double A/Corva Mining District, Coconino County, Arizona.

The South East corner of the claim is 0 feet in a 0 direction
to a survey monument or permanent natural object described as the South East
corner of Section 9, T22N, R1W.

5. The type of Location monument is a stone monument

The type of corner and end monuments are same

6. The bearing and distance between the corners of the claim are beginning at the South East
corner of the claim, 1320 feet in a West direction to the South West corner,
then 660 feet in a North direction to the North West corner, then
1320 feet in a East direction to the North East corner, then 660
feet in a South direction to the point of beginning.

7. If amending, relocating or previously recorded, this claim was recorded in Docket 4, Page
498 Double A / Corva Mining District, Coconino County, Arizona.

Date 12/15/99

Gerald E. Dunbar
Signature

A MC 353071


MAP

One inch = One thousand feet

RECEIVED
B.L.M. AZ STATE OFFICE
1999 DEC 22 P 3:52
PHOENIX, ARIZONA
North Arrow

ONE MILE

ONE MILE



640 ACRES

SE.
CORNER
SEC. 9

Section 9 Range 1W Township 22 N G&SRB&M

Date 12/15/99

Gerald E. Dunbar
Signature

A HC 353071

STATE OF ARIZONA, } I hereby certify that the within instrument was filed and recorded
County of _____ } ss. _____, 19____, at _____ M.
In Docket No. _____, Page _____, at the request of _____

Fec No.:

Candace Owens - RECORDER
OFFICIAL RECORDS OF COCONINO COUNTY
DUNBAR STONE CO INC MC 10.00

3033826
12/21/1999 01:21P

When recorded mail to:

Dunbar Stone Co., Inc.
P. O. Box 430
Chino Valley, Az 86323



3033826
Page: 1 of 2
MC

By _____
Deputy Recorder

MAP OF MINING CLAIM LOCATION

PHOENIX, ARIZONA

1999 DEC 22 P-3: 52

RECEIVED
B.L.M. AZ STATE OFFICE

1. Location Amendment Relocation
2. Placer Lode Millsite

3. The name of the claim is Morning Glory

The name of the locator is Dunbar Stone Co., Inc.

4. The location of the claim is in Section 9, Township 22N, Range 1W
G&SRB&M, Double A/Corva Mining District, Coconino County, Arizona.

The North East corner of the claim is 330 feet in a west direction
from the North East corner of the NE $\frac{1}{4}$ NE $\frac{1}{4}$ SW $\frac{1}{4}$ of Section 9.

The claim encompasses 20 acres and is marked on the ground as
follows:

5. The type of Location monument is a stone monument
The type of corner and end monuments are: stone monuments

6. The bearing and distance between the corners of the claim are beginning at the North East
corner of the claim, 660 feet in a South direction to the South East corner,
then 1320 feet in a West direction to the South West corner, then
660 feet in a North direction to the North West corner, then 1320
feet in a East direction to the point of beginning.

7. If amending, relocating or previously recorded, this claim was recorded in Docket 27, Page
417, Double A/Corva Mining District, Coconino County, Arizona.

Date: 12/18/99

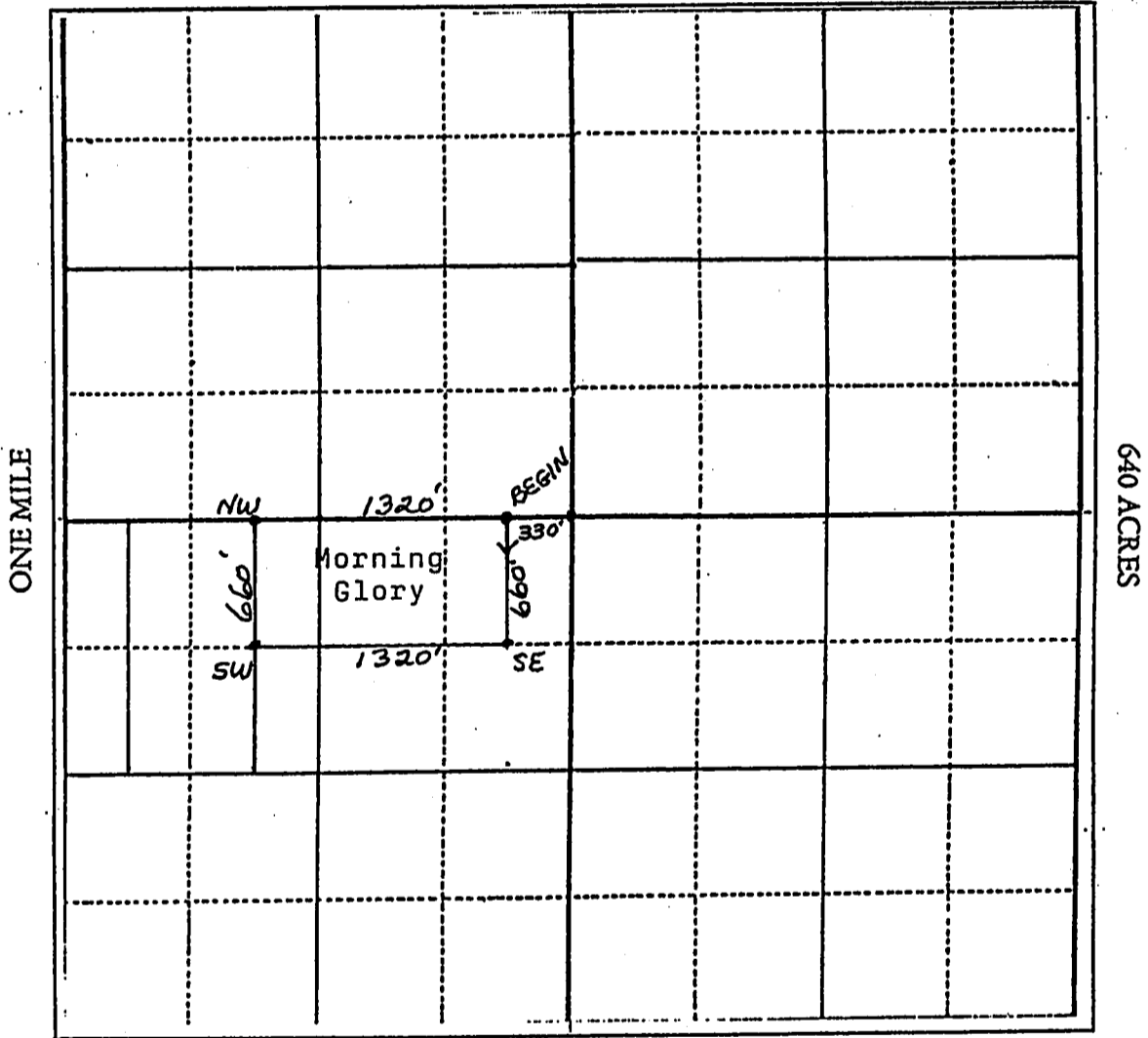
Herald E. Dunbar
Herald E. Dunbar
Signature

MAP

One inch = One thousand feet

RECEIVED
B.L.M. AZ STATE OFFICE
1999 DEC 22 P 3:52
PHOENIX, ARIZONA
North Arrow

ONE MILE



A M C 353075

Section 9 Range 1W Township 22N G&SRB&M

Date 12/18/99

Gerald E. Dunbar
Signature

STATE OF ARIZONA, } ss. I hereby certify that the within instrument was filed and recorded
County of _____, 19____, at _____ M.
In Docket No. _____, Page _____, at the request of _____

Fee No.:

When recorded mail to:

Dunbar Stone Co., Inc.
P. O. Box 430
Chino Valley, Az 86323

Candace Owens - RECORDER
OFFICIAL RECORDS OF COCONINO COUNTY
DUNBAR STONE CO INC MC 10.00

3033829
12/21/1999 01:21P



3033829
Page: 1 of 2
MC

Deputy Recorder

MAP OF MINING CLAIM LOCATION

RECEIVED
B.L.M. AZ STATE OFFICE
1999 DEC 22 P 3:52
TUNNALSITE
DENIX, ARIZONA

1. Location Amendment Relocation
2. Placer Lode Millsite

3. The name of the claim is Red Bird

The name of the locator is Dunbar Stone Co., Inc.

4. The location of the claim is in Section 9, Township 22N, Range 1W

G&SRB&M, Double A/Corva Mining District, Coconino County, Arizona.

The South East corner of the claim is the South East

corner of SE $\frac{1}{4}$ SE $\frac{1}{4}$ NW $\frac{1}{4}$ of Section 9. The claim encompasses

20 acres and is marked on the ground as follows:

5. The type of Location monument is a stone monument

The type of corner and end monuments are stone monuments

6. The bearing and distance between the corners of the claim are beginning at the South East

corner of the claim, 1320 feet in a West direction to the South West corner,

then 660 feet in a North direction to the North West corner, then

1320 feet in a East direction to the North East corner, then 660

feet in a South direction to the point of beginning.

7. If amending, relocating or previously recorded, this claim was recorded in Docket 61 & 69, Page

418&411 Double A/Corva Mining District, Coconino County, Arizona.

Date 12/18/99

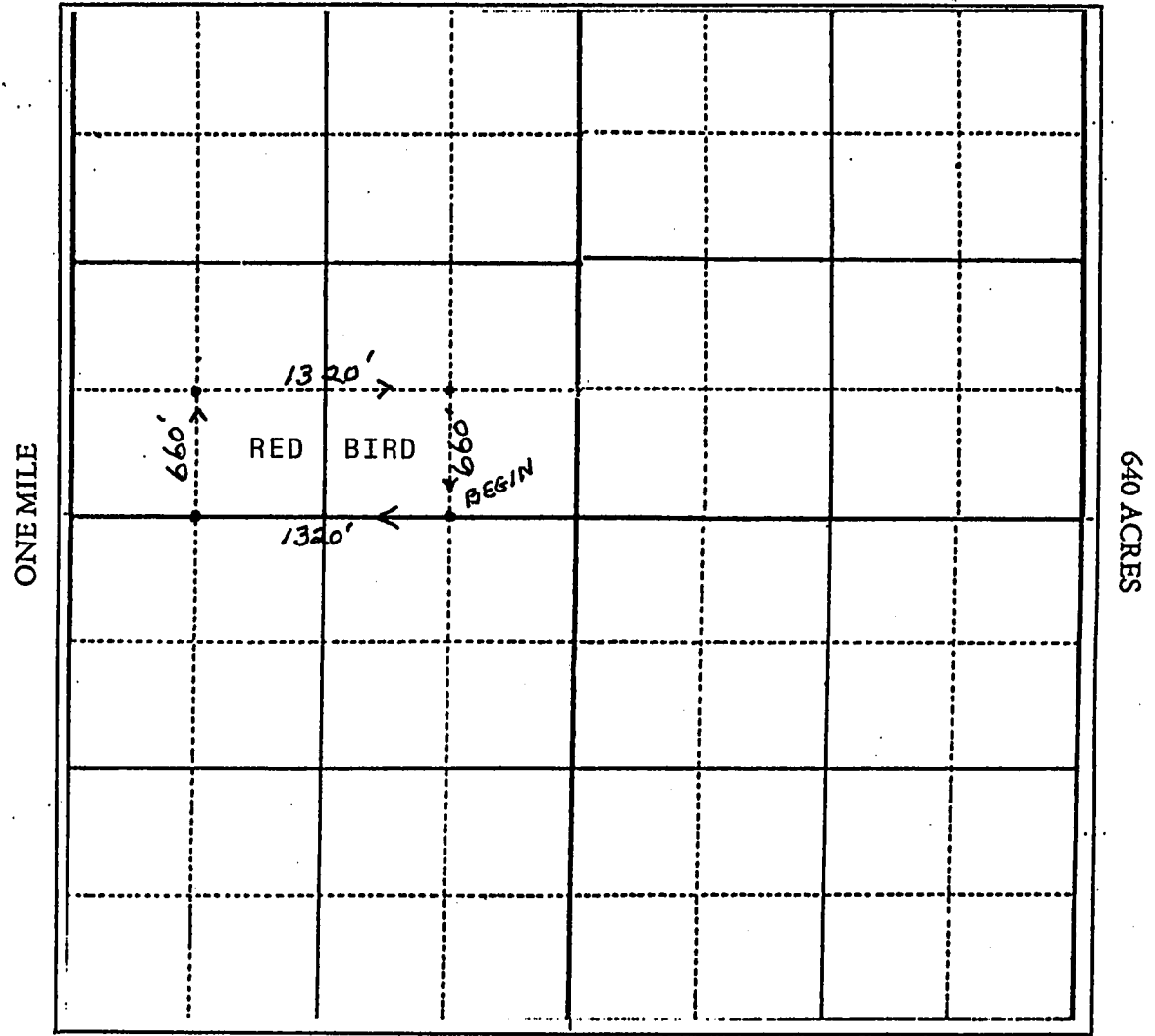
Gerald E. Dunbar
Signature

MAP

One inch = One thousand feet

RECEIVED
B.L.M. AZ STATE OFFICE
1999 DEC 22 P 3:52
PHOENIX, ARIZONA
North Arrow

ONE MILE



Section 9 Range 1W Township 22N G&SRB&M

Date 12/18/99

Gerald E. Dunbar
Signature

STATE OF ARIZONA, } I hereby certify that the within instrument was filed and recorded
County of _____ } ss. _____, 19____, at _____ M.
In Docket No. _____, Page _____, at the request of _____

Fee No.:

When recorded mail to:

Dunbar Stone Co., Inc.
P. O. Box 430
Chino Valley, Az 86323

W Candace Owens - RECORDER
OFFICIAL RECORDS OF COCONINO COUNTY
DUNBAR STONE CO INC MC 10.00

3033543
12/17/1999 04:33P



3033543
Page: 1 of 2
MC

By _____

Deputy Recorder

MAP OF MINING CLAIM LOCATION

1. Location Amendment Relocation
2. Placer Lode Millsite

3. The name of the claim is Red Rock # 1

The name of the locator is Dunbar Stone Co., Inc.

4. The location of the claim is in Section 9, Township 22N, Range 1W
G&SRB&M, Corva Mining District, Coconino County, Arizona.

We claim 20 acres thereof, and have marked the same on the ground as follows:
Beginning at the SE corner of the NE 1/4 NW 1/4 SE 1/4 of Sec. 9, T22N, R1W,
G&SRB&M.

5. The type of Location monument is a stone monument
The type of corner and end monuments are the same

6. The bearing and distance between the corners of the claim are beginning at the South East corner of the claim, 1320 feet in a West direction to the South West corner, then 660 feet in a North direction to the North West corner, then 1320 feet in a East direction to the North East corner, then 660 feet in a South direction to the point of beginning.

7. If amending, relocating or previously recorded, this claim was recorded in Docket 4, Page 494, Corva Mining District, Coconino County, Arizona.

Date 12/17/99

Herald E. Dunbar
Signature

RECEIVED
B.L.M. AZ STATE OFFICE
1999 DEC 22 P 3:52
PHOENIX, ARIZONA

4-140-353077

MAP

One inch = One thousand feet

North Arrow



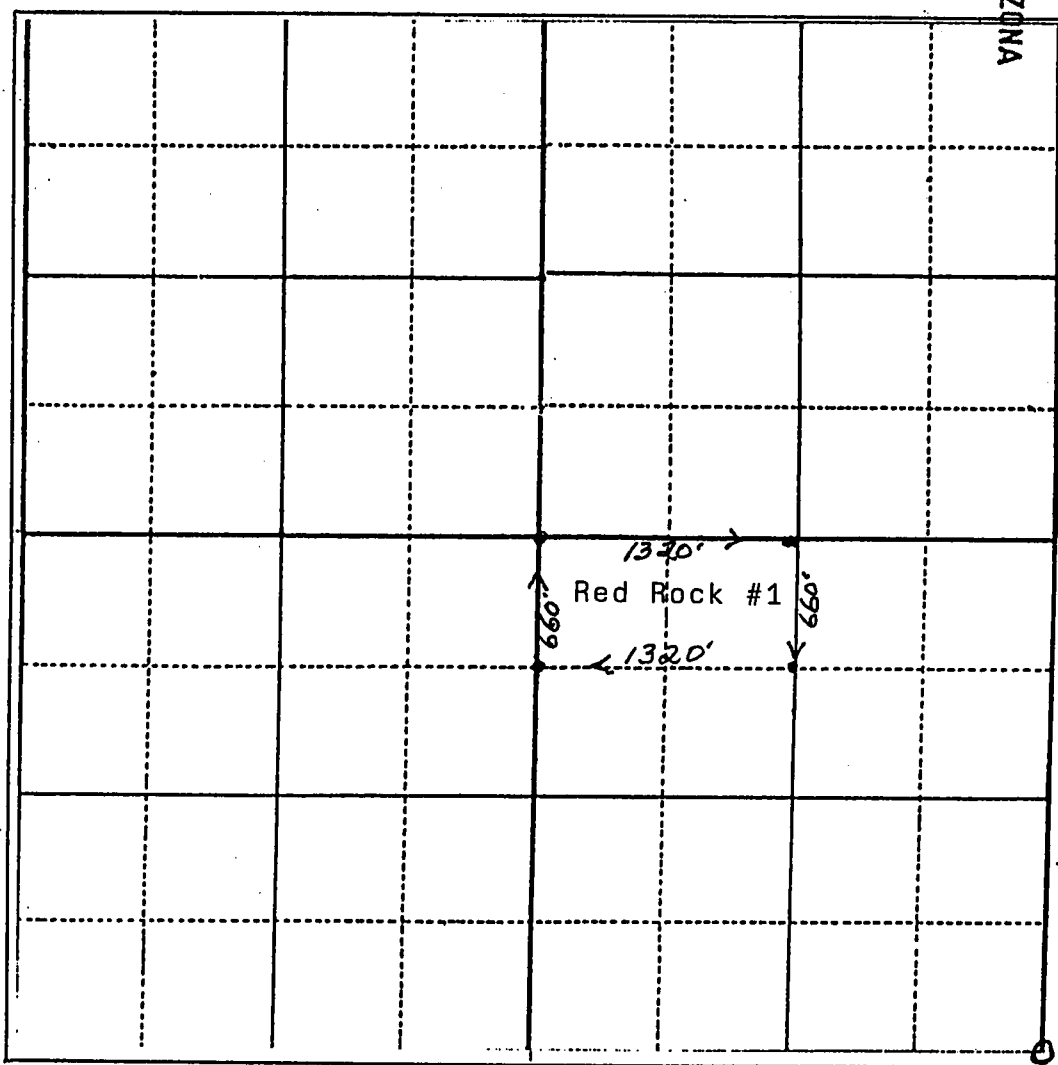
RECEIVED
B.M. AZ STATE OFFICE

1999 DEC 22 P 3:53

PHOENIX, ARIZONA

ONE MILE

ONE MILE



640 ACRES

SE.
CORNER
SEC. 9

Section 9 Range 1W Township 22N, G&SRB&M

Date 12/17/99

Gerald E. Dunbar

Signature



3033543

Page: 2 of 2

STATE OF ARIZONA, } ss. I hereby certify that the within instrument was filed and recorded
County of _____, 19____, at _____ M.
In Docket No. _____, Page _____, at the request of _____

Fee No.:

Candace Owens - RECORDER
OFFICIAL RECORDS OF COCONINO COUNTY
DUNBAR STONE CO INC MC 10.00
3033544
12/17/1999 04:33P



3033544
Page: 1 of 2
MC

by _____ Deputy Recorder

When recorded mail to:
Dunbar Stone Co., Inc.
P. O. Box 430
Chino Valley, Az. 86323

MAP OF MINING CLAIM LOCATION

- 1. Location Amendment Relocation
- 2. Placer Lode Millsite

RECEIVED
BLM. AZ STATE OFFICE
1999 DEC 22 P 3:53
PHOENIX ARIZONA

3. The name of the claim is Red Rock # 2
The name of the locator is Dunbar Stone Co., Inc.

4. The location of the claim is in Section 9, Township 22N, Range 1W
G&SRB&M, Corva Mining District, Coconino County, Arizona.

We claim 20 acres thereof, and have marked the same on the ground as follows:

Beginning at the SE corner of the NW 1/4 SE 1/4 Sec. 9, T22N, R1W, G&SRB&M.

5. The type of Location monument is a stone monument
The type of corner and end monuments are the same

6. The bearing and distance between the corners of the claim are beginning at the South East corner of the claim, 1320 feet in a West direction to the South West corner, then 660 feet in a North direction to the North West corner, then 1320 feet in a East direction to the North East corner, then 660 feet in a South direction to the point of beginning.

7. If amending, relocating or previously recorded, this claim was recorded in Docket 4, Page 495, Corva Mining District, Coconino County, Arizona.

Date 12/17/99

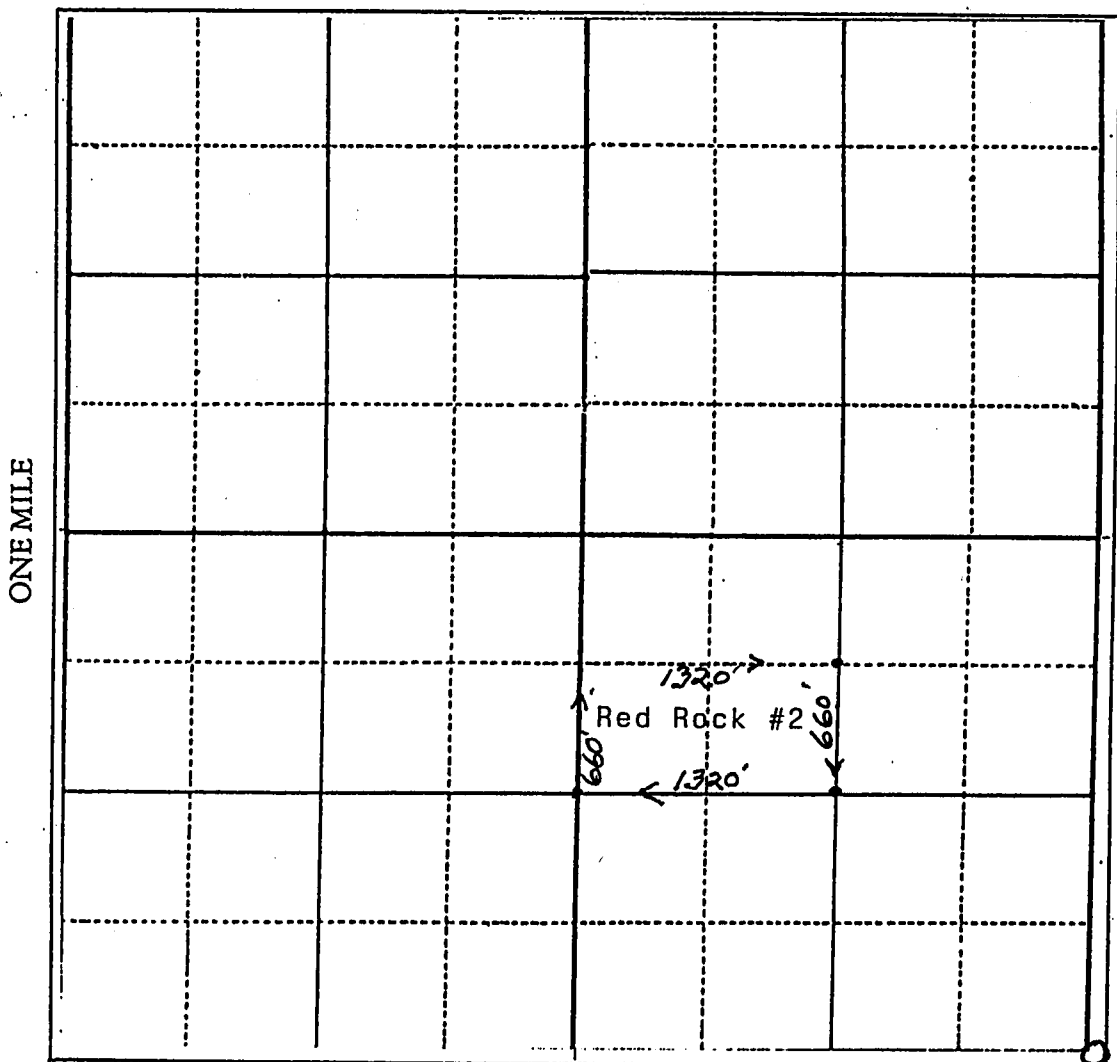
Herald E. Dunbar
Signature

MAP

One inch = One thousand feet

RECEIVED
B.L.M. AZ STATE OFFICE
1999 DEC 22 P 3:53
PHOENIX ARIZONA
North Arrow

ONE MILE



640 ACRES

ONE MILE

S.E.
CORNER
SEC. 9

Section 9 Range 1W Township 22N G&SRB&M

Date 12/17/99

Gerald E. Dunbar
Signature



A.M.C. 353078

STATE OF ARIZONA, } I hereby certify that the within instrument was filed and recorded
County of _____ } ss. _____, 19____, at _____ M.
In Docket No. _____, Page _____, at the request of _____

Fee No.:

When recorded mail to:

Dunbar Stone Co., Inc.
P. O. Box 430
Chino Valley, Az 86323

Candace Owens - RECORDER
OFFICIAL RECORDS OF COCONINO COUNTY
DUNBAR STONE CO INC MC 10.00

3033545
12/17/1999 04:33P



3033545
Page: 1 of 2
MC

B.

Deputy Recorder

MAP OF MINING CLAIM LOCATION

1. Location Amendment Relocation
2. Placer Lode Millsite

3. The name of the claim is Red Rock # 3
The name of the locator is Dunbar Stone Co., Inc.
4. The location of the claim is in Section 9, Township 22N, Range 1W
G&SRB&M, Corva Mining District, Coconino County, Arizona.

RECEIVED
B.L.M. STATE OFFICE
1999 DEC 22 P 3:53
PHOENIX, ARIZONA

We claim 20 acres thereof, and have marked the same on the ground as follows:
Beginning at the SE corner of the NE ¼ SW ¼ SE ¼ of Sec. 9, T22N, R1W,
G&SRB&M

5. The type of Location monument is a stone monument
The type of corner and end monuments are the same
6. The bearing and distance between the corners of the claim are beginning at the South East
corner of the claim, 1320 feet in a West direction to the South West corner,
then 660 feet in a North direction to the North West corner, then
1320 feet in a East direction to the North East corner, then 660
feet in a South direction to the point of beginning.
7. If amending, relocating or previously recorded, this claim was recorded in Docket 4, Page
496, Corva Mining District, Coconino County, Arizona.

Date 12/17/99

Gerald E. Dunbar
Signature

MAP

One inch = One thousand feet

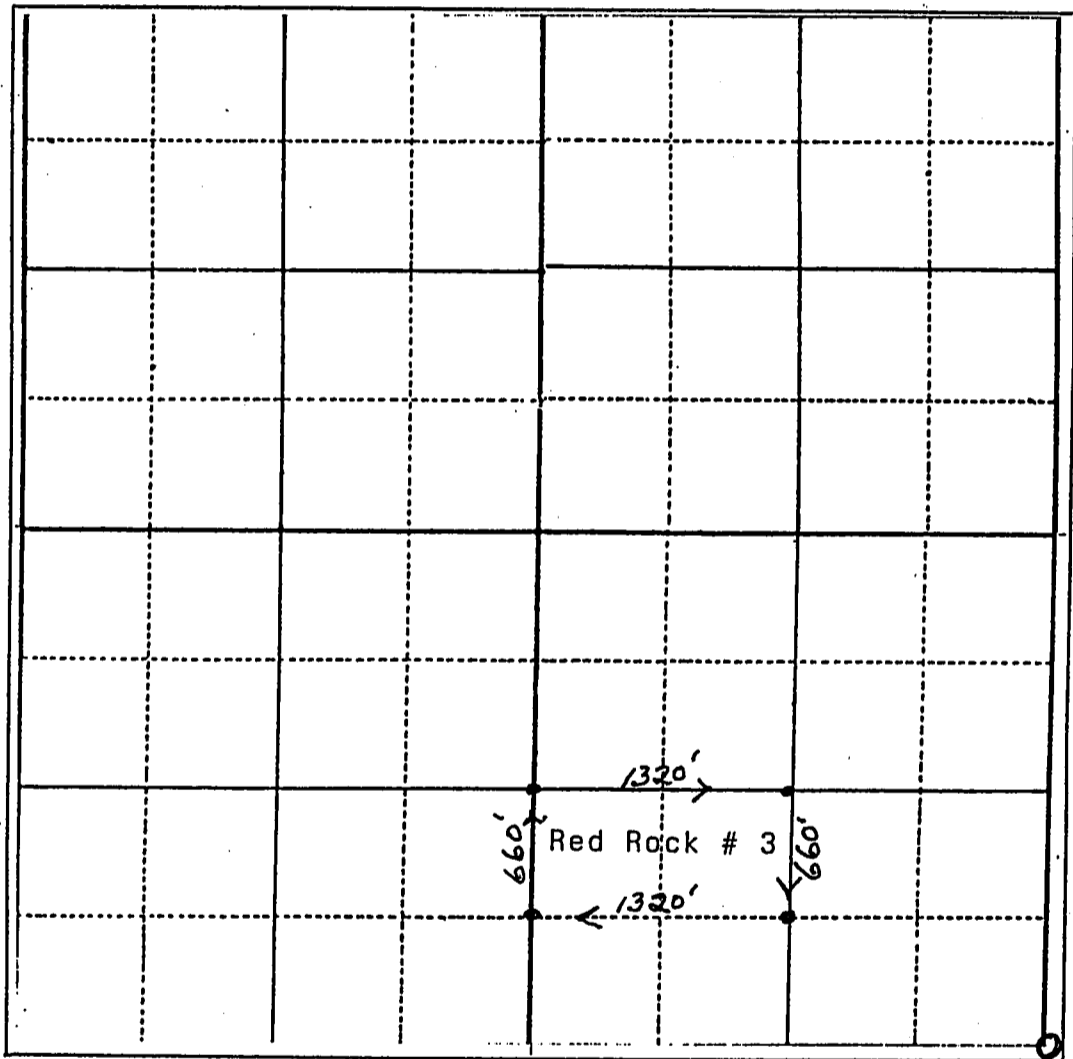
RECEIVED
B.L.N. STATE OFFICE
1999 DEC 22 P 3:53
PHOENIX, ARIZONA
North Arrow

ONE MILE

ONE MILE

640 ACRES

A 110 350079



S.E.
CORNER
SEC. 9

Section 9 Range 1W Township 22N G&SRB&M

Date 12/17/99

Gerald E. Dunbar

Signature



STATE OF ARIZONA, } ss. I hereby certify that the within instrument was filed and recorded
County of _____, 19____, at _____ M.
In Docket No. _____, Page _____, at the request of _____

Fee No.:

When recorded mail to:

Dunbar Stone Co., Inc.
P. O. Box 430
Chino Valley, Az. 86323

Candace Owens - RECORDER
OFFICIAL RECORDS OF COCONINO COUNTY
DUNBAR STONE CO INC MC 10.00

3033546
12/17/1999 04:33P



3033546
Page: 1 of 2
MC

Deputy Recorder

MAP OF MINING CLAIM LOCATION

1. Location Amendment Relocation
2. Placer Lode Millsite

3. The name of the claim is Red Rock # 4

The name of the locator is Dunbar Stone Co., Inc.

4. The location of the claim is in Section 9, Township 22N, Range 1W

G&SRB&M, Corva Mining District, Coconino County, Arizona.

We claim 20 acres thereof, and have marked the same on the ground as follows:
Beginning at the SE corner of the SW ¼ SE ¼ of Sec. 9 T22N, R1W, G&SRB&M.

5. The type of Location monument is a stone monument

The type of corner and end monuments are the same

6. The bearing and distance between the corners of the claim are beginning at the South East corner of the claim, 1320 feet in a West direction to the South West corner, then 660 feet in a North direction to the North West corner, then 1320 feet in a East direction to the North East corner, then 660 feet in a South direction to the point of beginning.

7. If amending, relocating or previously recorded, this claim was recorded in Docket 4, Page 497, Corva Mining District, Coconino County, Arizona.

Date 12/17/99

Gerald E. Dunbar
Signature

RECEIVED
BLM AZ STATE OFFICE
1999 DEC 22 P 3 53
PHOENIX, ARIZONA

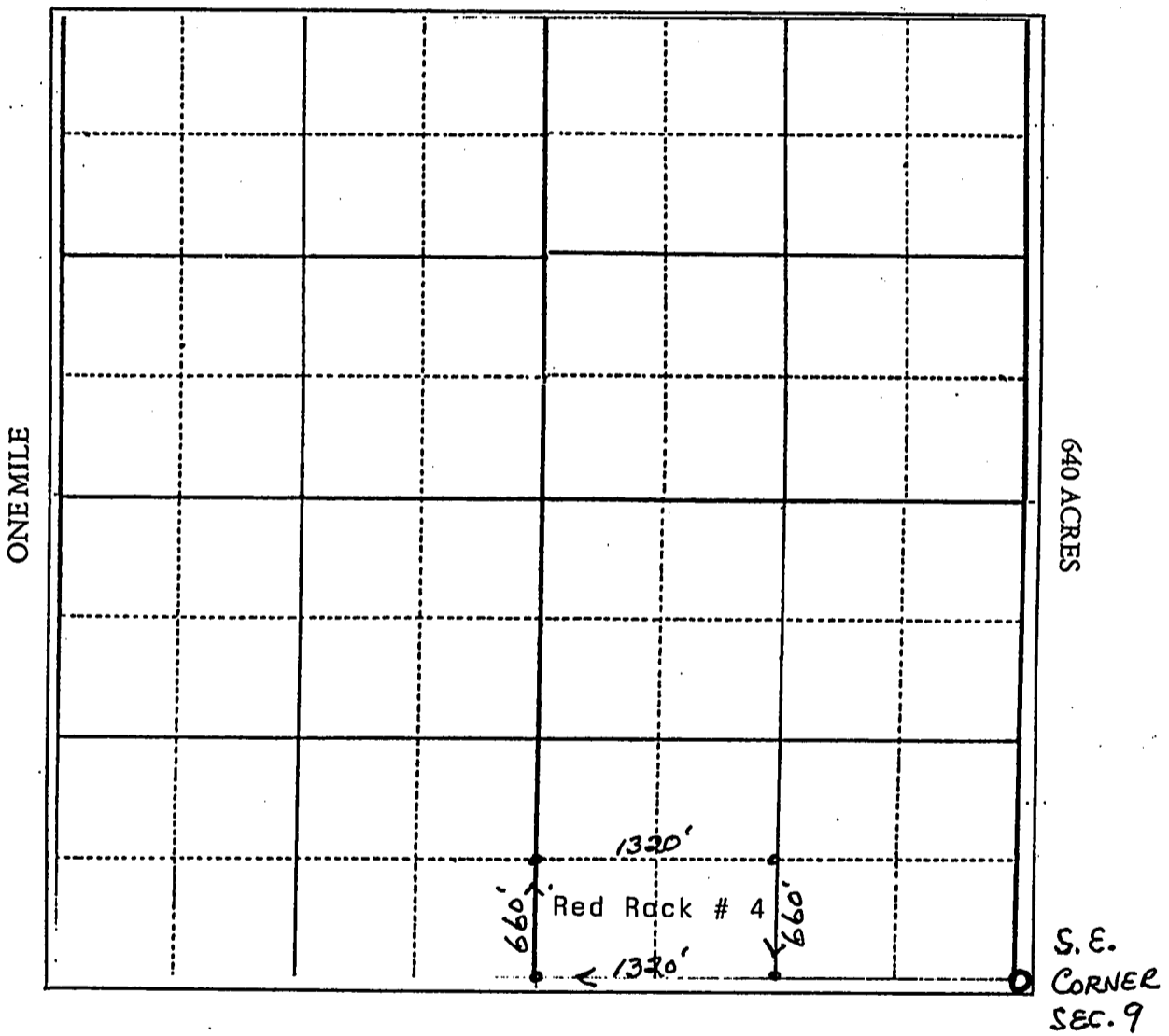
A-110-353080

MAP

One inch = One thousand feet

RECEIVED
B.L.M. AZ STATE OFFICE
1999 DEC 22 P 3:53
PHOENIX ARIZONA
North Arrow

ONE MILE



A 40 250000

Section 9 Range 1W Township 22N G&SRB&M

Date 12/17/99

Gerald E. Dunbar
Signature

STATE OF ARIZONA, } ss. I hereby certify that the within instrument was filed and recorded
County of _____, 19____, at _____ M.
In Docket No. _____, Page _____, at the request of _____

Fee No.:

When recorded mail to:

Dunbar Stone Co., Inc.
P. O. Box 430
Chino Valley, Az 86323

Candace Owens - RECORDER
OFFICIAL RECORDS OF COCONINO COUNTY
DUNBAR STONE CO INC MC 10.00

3033828
12/21/1999 01:21P



3033828
Page: 1 of 2
MC

By _____

Deputy Recorder

MAP OF MINING CLAIM LOCATION

RECEIVED
B.L.M. AZ STATE OFFICE
1999 DEC 22 P 3:53
PHOENIX, ARIZONA

1. Location Amendment Relocation

2. Placer Lode Millsite

3. The name of the claim is Seven Sides

The name of the locator is Dunbar Stone Co., Inc.

4. The location of the claim is in Section 9, Township 22N, Range 1W

G&SRB&M, Double A/Corva Mining District, Coconino County, Arizona.

The North East corner of the claim is 330 feet in a West direction
from the North East corner of the NE $\frac{1}{4}$ NW $\frac{1}{4}$ SW $\frac{1}{4}$ of Section 9.

The claim encompasses 20 acres and is marked on the ground as
follows:

5. The type of Location monument is a stone monument.

The type of corner and end monuments are stone monuments

6. The bearing and distance between the corners of the claim are beginning at the North East
corner of the claim, 1320 feet in a South direction to the South East corner,
then 660 feet in a West direction to the South West corner, then
1320 feet in a North direction to the North West corner, then 660
feet in a East direction to the point of beginning.

7. If amending, relocating or previously recorded, this claim was recorded in Docket 41, Page
371 & 2, Double a/Corva Mining District, Coconino County, Arizona.

Date: 12/18/99

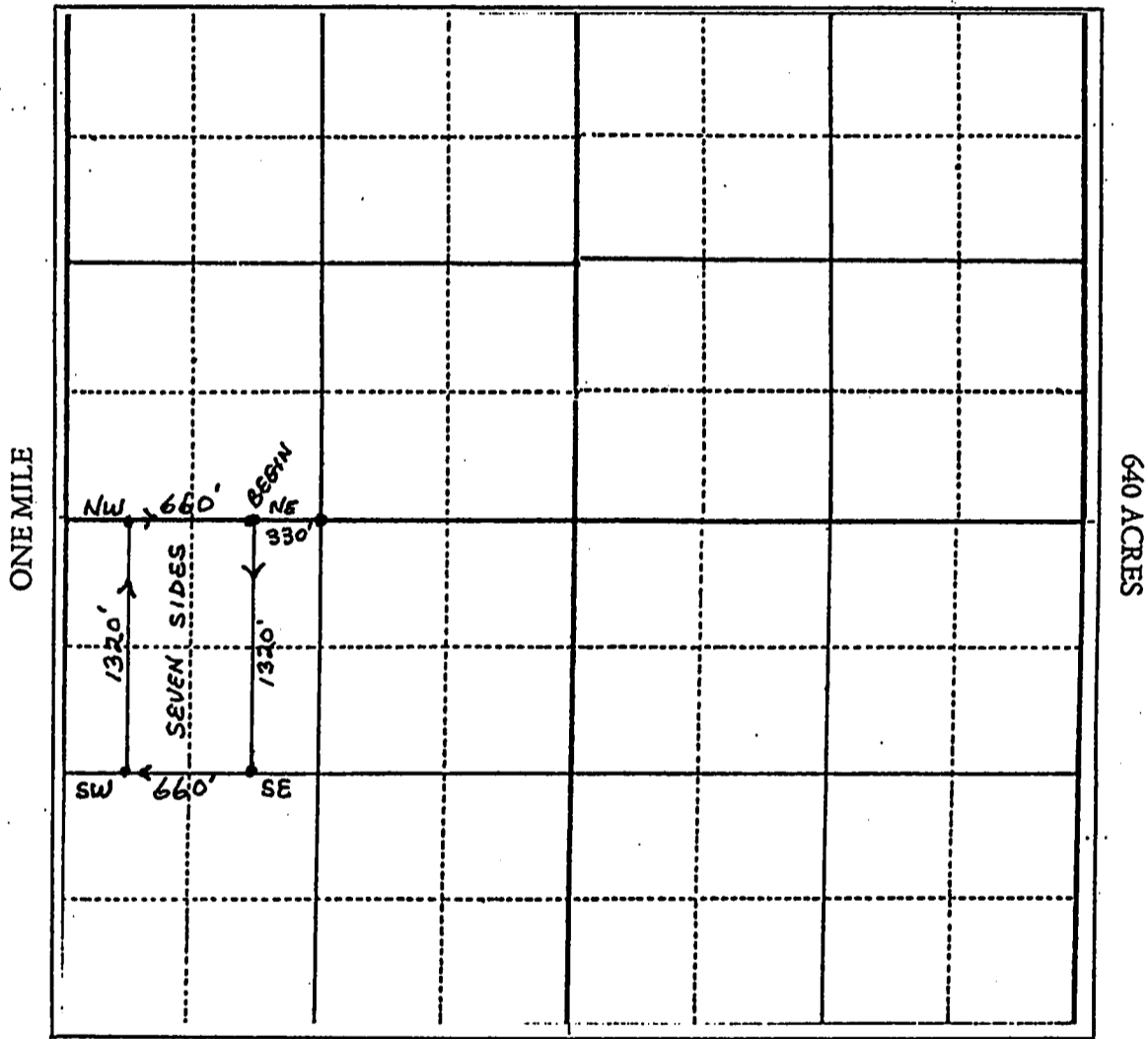
Herald E. Dunbar
Signature

MAP

One inch = One thousand feet

RECEIVED
B.L.M. AZUSA OFFICE
1999 DEC 22 P 3:53
PHOENIX ARIZONA
North Arrow

ONE MILE



Section 9 Range 1W Township 22N, G&SRB&M

Date 12/18/99

Herald E. Dunbar
Signature

STATE OF ARIZONA, } I hereby certify that the within instrument was filed and recorded
County of _____ } ss. _____, 19____, at _____ M.
In Docket No. _____, Page _____, at the request of _____

Fee No.:

When recorded mail to:

Dunbar Stone Co., Inc.
P. O. Box 430
Chino Valley, Az 86323

Candace Owens - RECORDER
OFFICIAL RECORDS OF COCONINO COUNTY
DUNBAR STONE CO INC MC 10.00

3033552
12/17/1999 04:33P



3033552
Page: 1 of 2
MC

By _____
Deputy Recorder

MAP OF MINING CLAIM LOCATION

1. Location Amendment Relocation
2. Placer Lode Millsite

3. The name of the claim is Shady Ridge # 1

The name of the locator is Dunbar Stone Co., Inc.

4. The location of the claim is in Section 8, Township 22N, Range 1W

G&SRB&M, Corva Mining District, Coconino County, Arizona.

We claim 20 acres thereof, and have marked the same on the ground as follows: Beginning at the SE Corner of the SW 1/4 of Sec. 8, T22N, R1W, G&SRB&M.

5. The type of Location monument is a stone monument

The type of corner and end monuments are the same

6. The bearing and distance between the corners of the claim are beginning at the South West corner of the claim, 1320 feet in a North direction to the North West corner, then 660 feet in a East direction to the North East corner, then 1320 feet in a South direction to the South East corner, then 660 feet in a West direction to the point of beginning.

7. If amending, relocating or previously recorded, this claim was recorded in Docket 4, Page 476, Corva Mining District, Coconino County, Arizona.

Date: 12/17/99

Geord E. Dunbar
Signature

RECEIVED
B.L.M. AZ STATE OFFICE
1999 DEC 22 P 3 53
PHOENIX, ARIZONA

7-110-353002

MAP

One inch = One thousand feet

North Arrow

PHOENIX, ARIZONA

1999 DEC 22 P 3:53

RECEIVED
B-44
AZ STATE OFFICE

ONE MILE

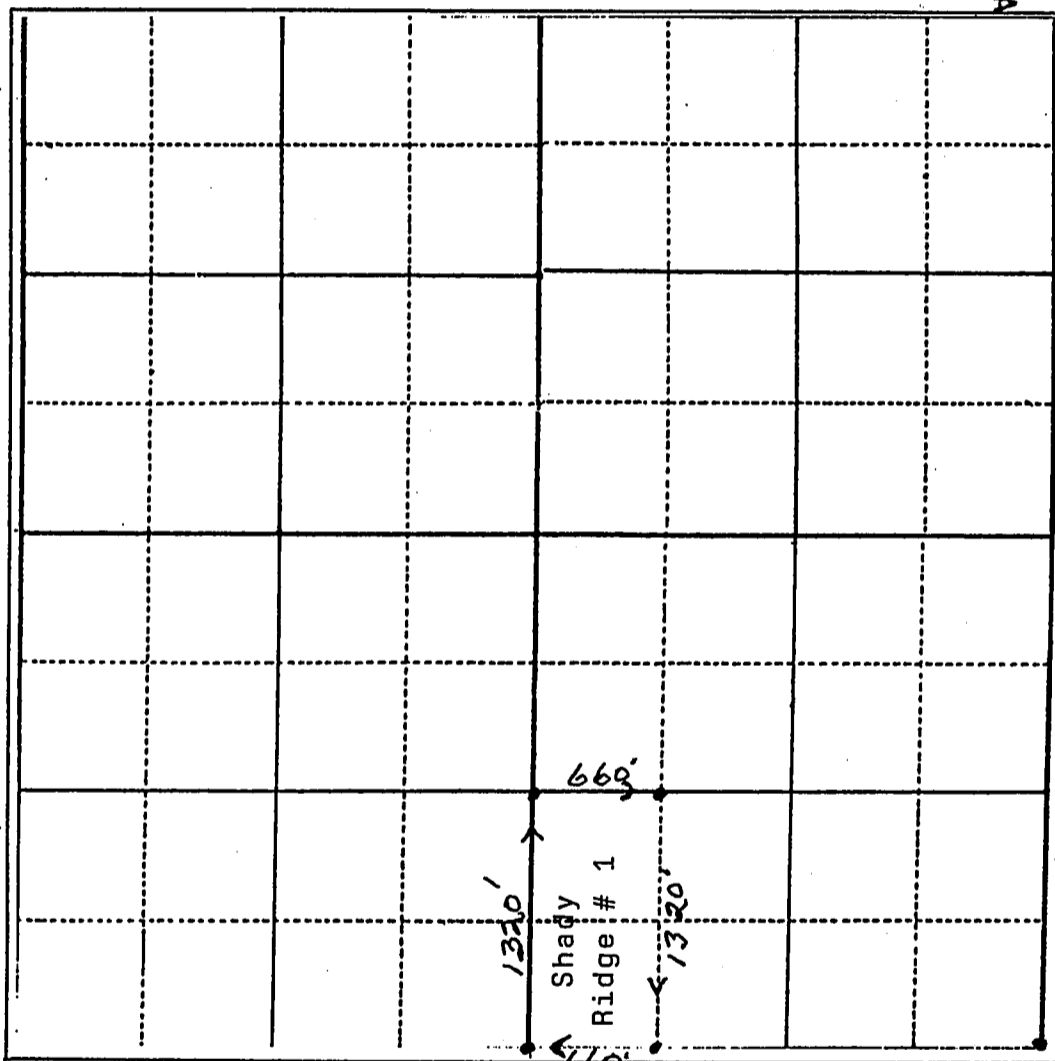
ONE MILE

640 ACRES

A PL 358002

S.W.
CORNER
SEC. 8

S.E.
CORNER
SEC. 8



Section 8 Range 1W Township 22N, G&SRB&M

Date 12/17/99

Gerald E. Dunbar
Signature



STATE OF ARIZONA, } ss. I hereby certify that the within instrument was filed and recorded
County of _____, 19____, at _____ M.
In Docket No. _____, Page _____, at the request of _____

Fee No.:

Candace Owens - RECORDER
OFFICIAL RECORDS OF COCONINO COUNTY
DUNBAR STONE CO INC MC 10.00

3033553
12/17/1999 04:33P

When recorded mail to:

Dunbar Stone Co., Inc.
P. O. Box 430
Chino Valley, Az 86323



3033553
Page: 1 of 2
MC

By _____

Deputy Recorder

MAP OF MINING CLAIM LOCATION

1. Location Amendment Relocation
2. Placer Lode Millsite

PHOENIX, ARIZONA

RECEIVED
B.L.M. AZ STATE OFFICE
1999 DEC 22 P 3:54

3. The name of the claim is Shady Ridge # 2

The name of the locator is Dunbar Stone Co., Inc.

4. The location of the claim is in Section 8, Township 22N, Range 1W
G&SRB&M, Corva Mining District, Coconino County, Arizona.

We claim 20 acres thereof, and have marked the same on the ground as
Follows: Beginning at the SE Corner of the SW 1/4 SE 1/4 of Section
8, T22N, R1W, G&SRB&M.

5. The type of Location monument is a stone monument

The type of corner and end monuments are the same

6. The bearing and distance between the corners of the claim are beginning at the South East
corner of the claim, 660 feet in a West direction to the South West corner,
then 1320 feet in a North direction to the North West corner, then
660 feet in a East direction to the North East corner, then 1320
feet in a South direction to the point of beginning.

7. If amending, relocating or previously recorded, this claim was recorded in Docket 4, Page
477, Corva Mining District, Coconino County, Arizona.

Date: 12/17/99

Gerald E. Dunbar
Signature

MAP

One inch = One thousand feet

RECEIVED
B.L.M. AZ STATE OFFICE
1999 DEC 22 P 3:54
PHOENIX, ARIZONA
North Arrow

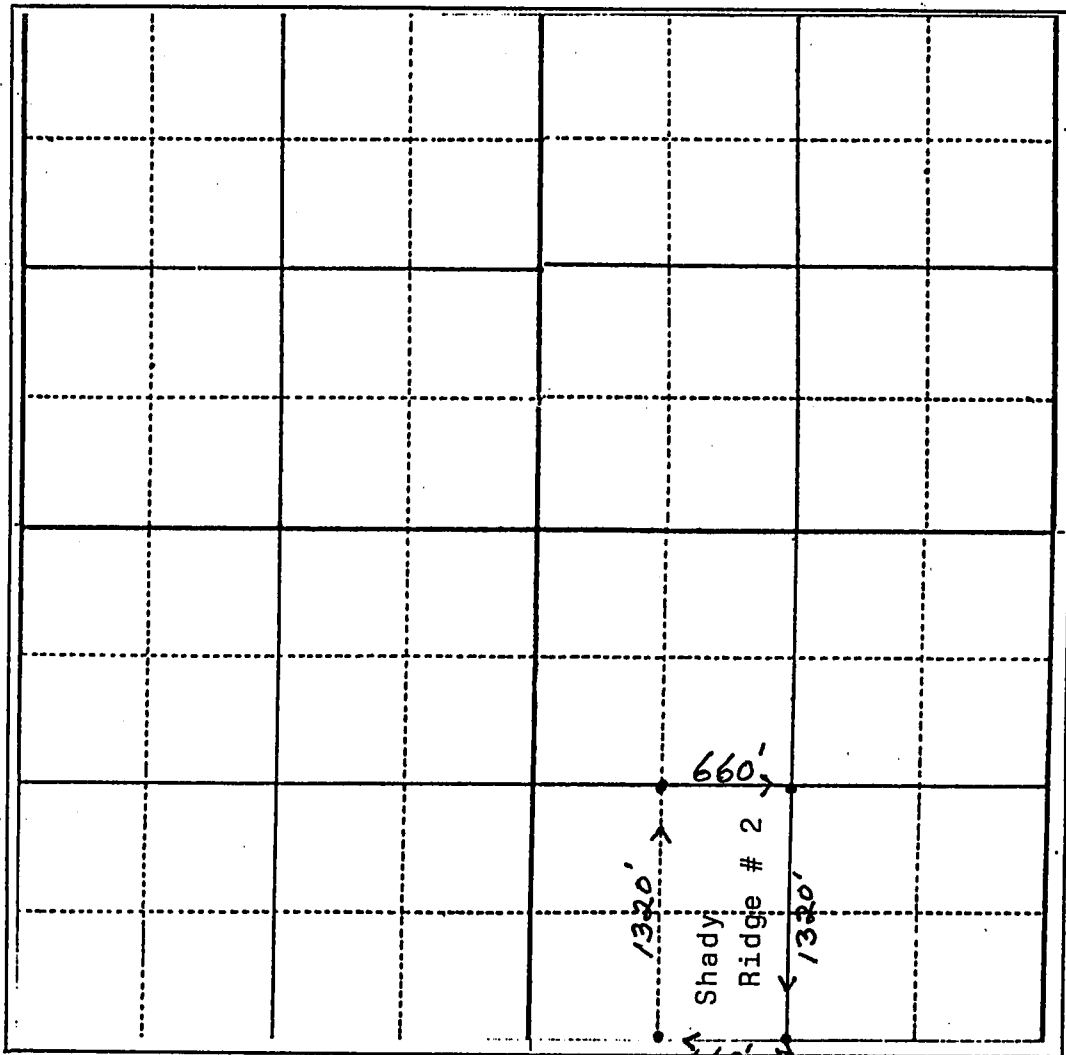
ONE MILE

ONE MILE

640 ACRES

A MC 353003

S.W.
CORNER
SEC. 8



S.E.
CORNER
SEC. 8

Section 8 Range 1W Township 22N, G&SRB&M

Date 12/17/99

Gerald E. Dunbar
Signature

STATE OF ARIZONA, } I hereby certify that the within instrument was filed and recorded
County of _____ } ss. _____, 19____, at _____ M.
In Docket No. _____, Page _____, at the request of _____

Fee No.:

Candace Owens - RECORDER
OFFICIAL RECORDS OF COCONINO COUNTY
DUNBAR STONE CO INC MC 10.00

3033554
12/17/1999 04:39P

When recorded mail to:
Dunbar Stone Co., Inc.
P. O. Box 430
Chino Valley, Az 86323



3033554
Page: 1 of 2
MC
rec: 3

By _____
Deputy Recorder

MAP OF MINING CLAIM LOCATION

RECEIVED
B.L.M. AZ STATE OFFICE
1999 DEC 22 P 3: 54
PHOENIX, ARIZONA

- 1. Location Amendment Relocation
- 2. Placer Lode Millsite

3. The name of the claim is Shady Ridge # 3

The name of the locator is Dunbar Stone Co., Inc.

4. The location of the claim is in Section 8, Township 22N, Range 1W
G&SRB&M, Corva Mining District, Coconino County, Arizona.

We claim 20 acres thereof, and have marked the same on the ground as follows: Beginning at the SE corner of SW 1/4 SE 1/4 Section 8, T22N, R1W, G&SRB&M.

5. The type of Location monument is a stone monument
The type of corner and end monuments are the same

6. The bearing and distance between the corners of the claim are beginning at the South West corner of the claim, 1320 feet in a North direction to the North West corner, then 660 feet in a East direction to the North East corner, then 1320 feet in a South direction to the South East corner, then 660 feet in a West direction to the point of beginning.

7. If amending, relocating or previously recorded, this claim was recorded in Docket 4, Page 478, Corva Corva Mining District, Coconino County, Arizona.

Date 12/17/99

Gerald E. Dunbar
Signature

HC 352004

MAP

One inch = One thousand feet

RECEIVED
BLM. (STATE) OFFICE
1999 DEC 22 P 3:54
PHOENIX, ARIZONA
North Arrow

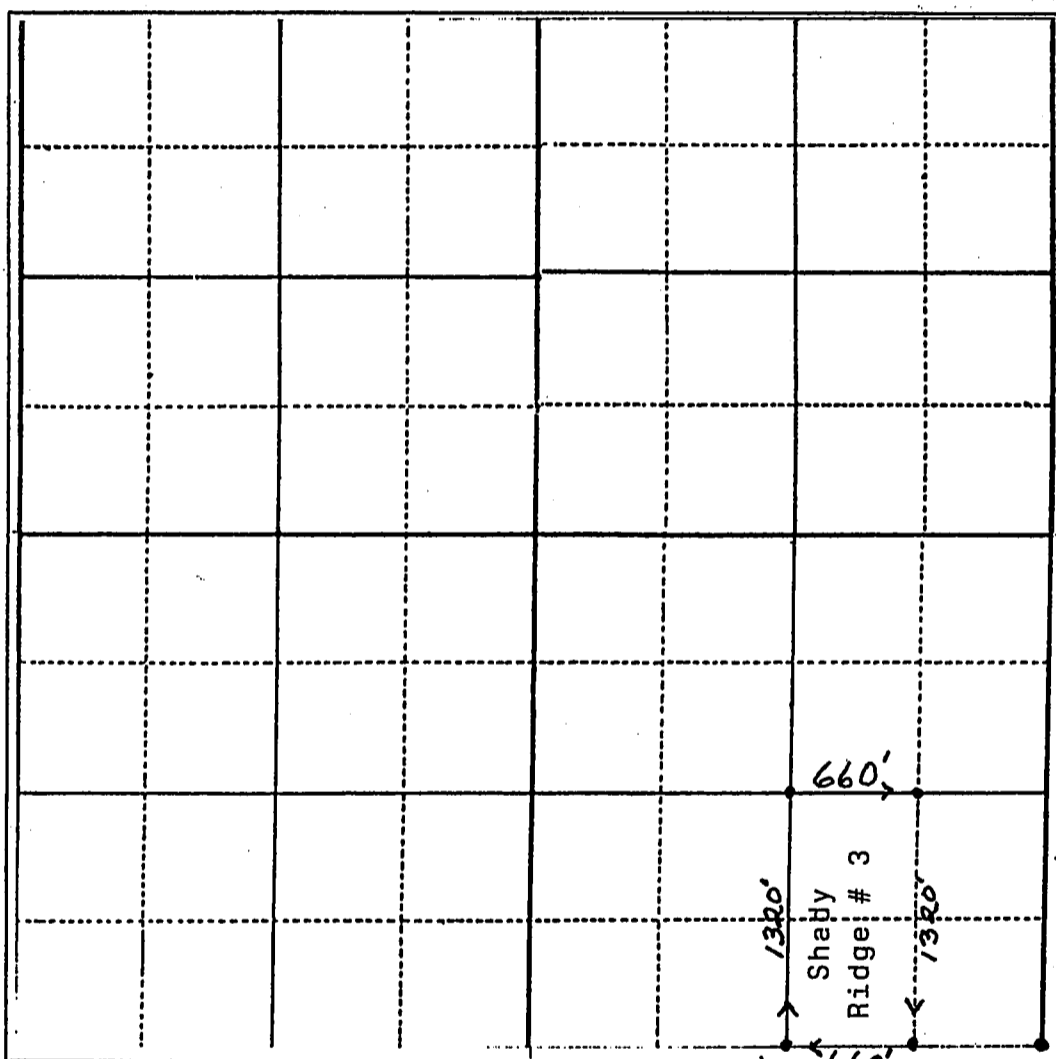
ONE MILE

ONE MILE

640 ACRES

A MC 352081

SW
CORNER
SEC. 8



Section 8 Range 1W Township 22N, G&SRB&M

Date 12/17/99

Gerald E. Dunbar
Signature



STATE OF ARIZONA, } ss. I hereby certify that the within instrument was filed and recorded
County of _____, 19____, at _____ M.
In Docket No. _____, Page _____, at the request of _____

Fee No.:

Candace Owens - RECORDER
OFFICIAL RECORDS OF COCONINO COUNTY
DUNBAR STONE CO INC MC 10.00

3033555
12/17/1999 04:33P

When recorded mail to:

Dunbar Stone Co., Inc.
P. O. Box 430
Chino Valley, Az 86323



3033555
Page: 1 of 2
MC
REC'D

By _____
Deputy Recorder

MAP OF MINING CLAIM LOCATION

1. Location Amendment Relocation
2. Placer Lode Millsite

RECEIVED
B.L.M. AZ STATE OFFICE
1999 DEC 22 P 3:54
PHOENIX, ARIZONA

3. The name of the claim is Shady Ridge # 4

The name of the locator is Dunbar Stone Co., Inc.

4. The location of the claim is in Section 8, Township 22N, Range 1W
G&SRB&M, Corva Mining District, Coconino County, Arizona.

We claim 20 acres thereof, and have marked the same on the ground as follows: Beginning at the SE corner of Section 8, T22N, R1W, G&SRB&M.

5. The type of Location monument is a stone monument

The type of corner and end monuments are the same

6. The bearing and distance between the corners of the claim are beginning at the South East corner of the claim, 660 feet in a West direction to the South West corner, then 1320 feet in a North direction to the North West corner, then 660 feet in a East direction to the North East corner, then 1320 feet in a South direction to the point of beginning.

7. If amending, relocating or previously recorded, this claim was recorded in Docket 4, Page 479, Corva Mining District, Coconino County, Arizona.

Date: 12/17/99

Herald E. Dunbar
Signature

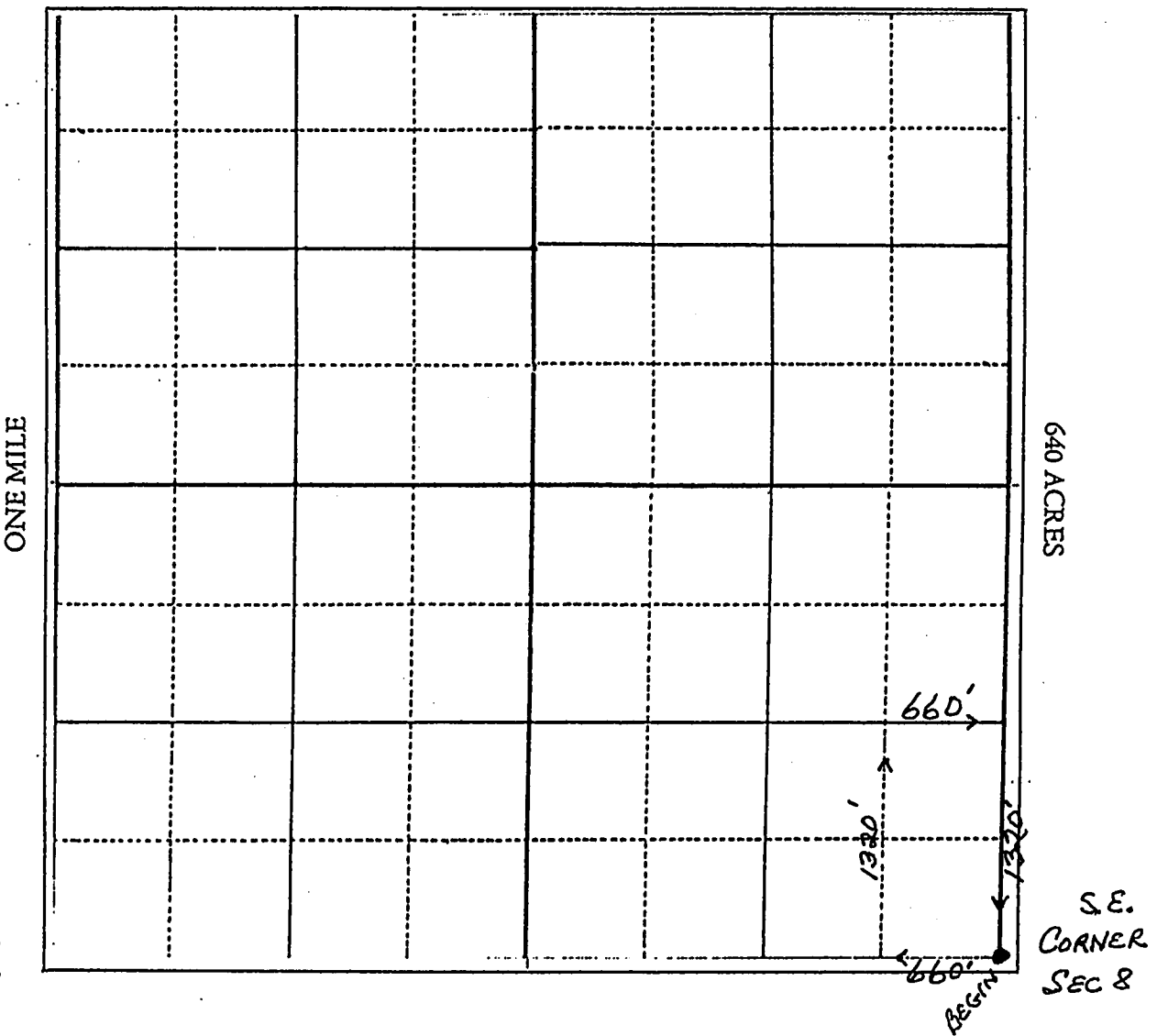
A MC 352085

MAP

One inch = One thousand feet

RECEIVED
B.L.M. STATE OFFICE
1999 DEC 22 P 3:54
PHOENIX, ARIZONA
North Arrow

ONE MILE



A 112 353085

Section 8 Range 1W Township 22N G&SRB&M

Date 12/17/99

Gerald E. Dunbar
Signature



STATE OF ARIZONA, } ss. I hereby certify that the within instrument was filed and recorded
County of _____, 19____, at _____ M.
In Docket No. _____, Page _____, at the request of _____

Fee No.:

When recorded mail to:

Dunbar Stone Co., Inc.
P. O. Box 430
Chino Valley, Az 86323

Candace Owens - RECORDER
OFFICIAL RECORDS OF COCONINO COUNTY
DUNBAR STONE CO INC MC 10.00

3033825
12/21/1999 01:21P



3033825
Page: 1 of 2
MC

Deputy Recorder

MAP OF MINING CLAIM LOCATION

1. Location Amendment Relocation
2. Placer Lode Millsite

RECEIVED
BLM AZ STATE OFFICE
1999 DEC 22 P 3:54
PHOENIX, ARIZONA

3. The name of the claim is Shuffleboard # 3

The name of the locator is Dunbar Stone Co., Inc.

4. The location of the claim is in Section 20, Township 22N, Range 1W
G&SRB&M, Corva Mining District, Coconino County, Arizona.

The North East corner of the claim is 660 feet in a south direction
from the North East section corner of Section 20 .

5. The type of Location monument is a stone monument

The type of corner and end monuments are stone monuments

6. The bearing and distance between the corners of the claim are beginning at the North East
corner of the claim, 660 feet in a South direction to the South East corner,
then 1320 feet in a West direction to the South West corner, then
660 feet in a North direction to the North West corner, then 1320
feet in a East direction to the point of beginning.

7. If amending, relocating or previously recorded, this claim was recorded in Docket 54, Page
75, Corva Mining District, Coconino County, Arizona.

Date 12/18/99

Serald E. Dunbar
Signature

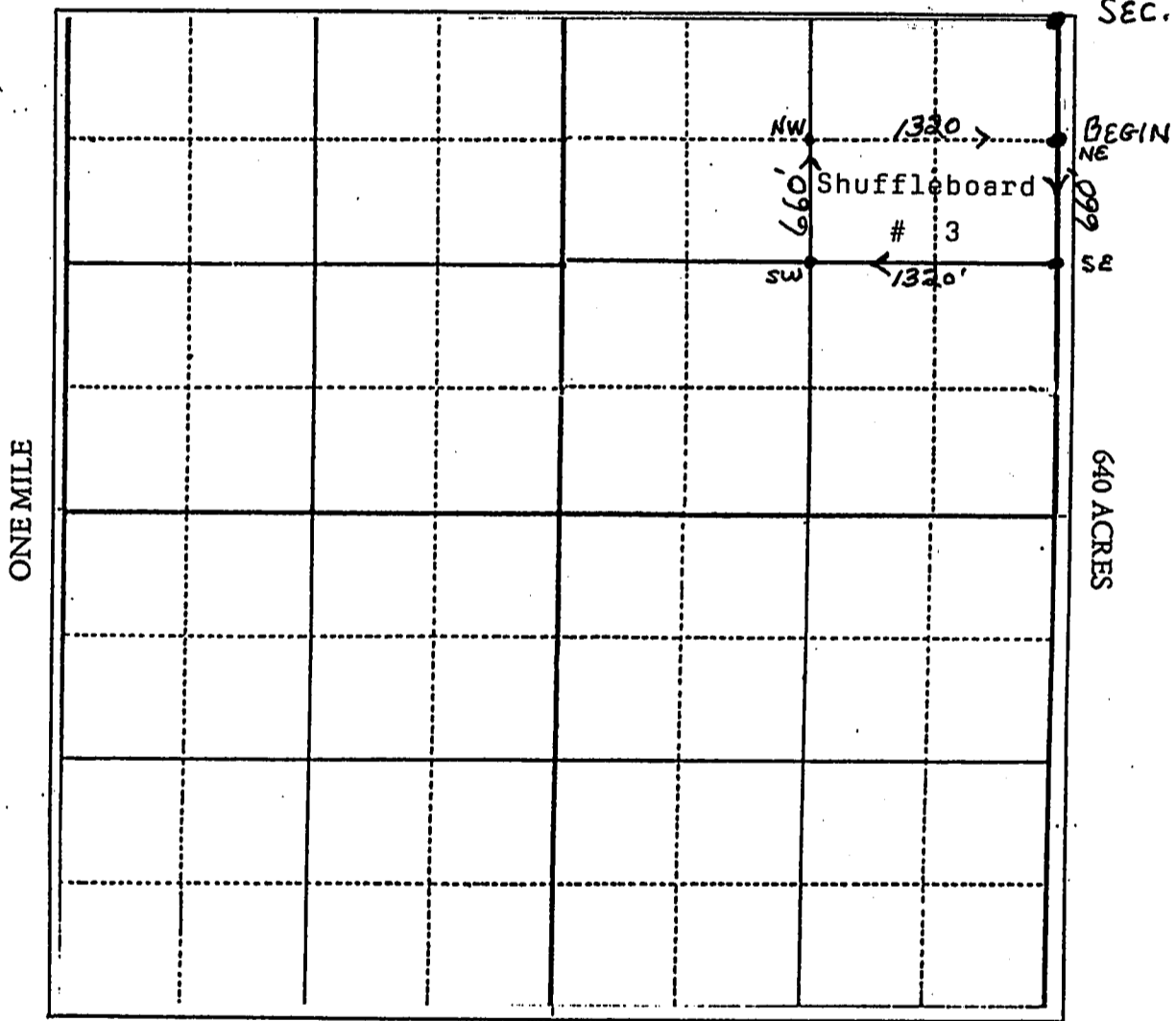
A MC 353086

MAP

One inch = One thousand feet

RECEIVED
BLM STATE OFFICE
1999 DEC 22 P 3: 58
PHOENIX, ARIZONA
North Arrow
NE CORNER
SEC. 20

ONE MILE



Section 20 Range 1W Township 22N G&SRB&M

Date 12/18/99

Gerald E. Dunbar
Signature

A MC 353086

STATE OF ARIZONA, } ss. I hereby certify that the within instrument was filed and recorded
County of _____, 19____, at _____ M.
In Docket No. _____, Page _____, at the request of _____

Fee No.:

When recorded mail to:

Dunbar Stone Co., Inc.
P. O. Box 430
Chino Valley, Az 86323

Candace Owens - RECORDER
OFFICIAL RECORDS OF COCONINO COUNTY
DUNBAR STONE CO INC MC 10.00

3033830
12/21/1999 01:21P



3033830
Page: 1 of 2
MC

Deputy Recorder

MAP OF MINING CLAIM LOCATION

1. Location Amendment Relocation
2. Placer Lode Millsite

PHOENIX, ARIZONA

RECEIVED
B.L.M. AZ STATE OFFICE
1999 DEC 25 P 3:54

3. The name of the claim is Straight Arrow
The name of the locator is Dunbar Stone Co., Inc.

4. The location of the claim is in Section 9, Township 22N, Range 1W
G&SRB&M, Double A/Corva Mining District, Coconino County, Arizona.
The North East corner of the claim is the North East
corner of SW $\frac{1}{4}$ NW $\frac{1}{4}$ NE $\frac{1}{4}$. The claim encompasses 20 acres and is
marked on the ground as follows:

5. The type of Location monument is a stone monument
The type of corner and end monuments are stone monuments

6. The bearing and distance between the corners of the claim are beginning at the North East
corner of the claim, 660 feet in a South direction to the South East corner,
then 1320 feet in a West direction to the South West corner, then
660 feet in a North direction to the North West corner, then 1320
feet in a East direction to the point of beginning.

7. If amending, relocating or previously recorded, this claim was recorded in Docket 41, Page
369&370, Double A/Corva Mining District, Coconino County, Arizona.

Date: 12/18/99

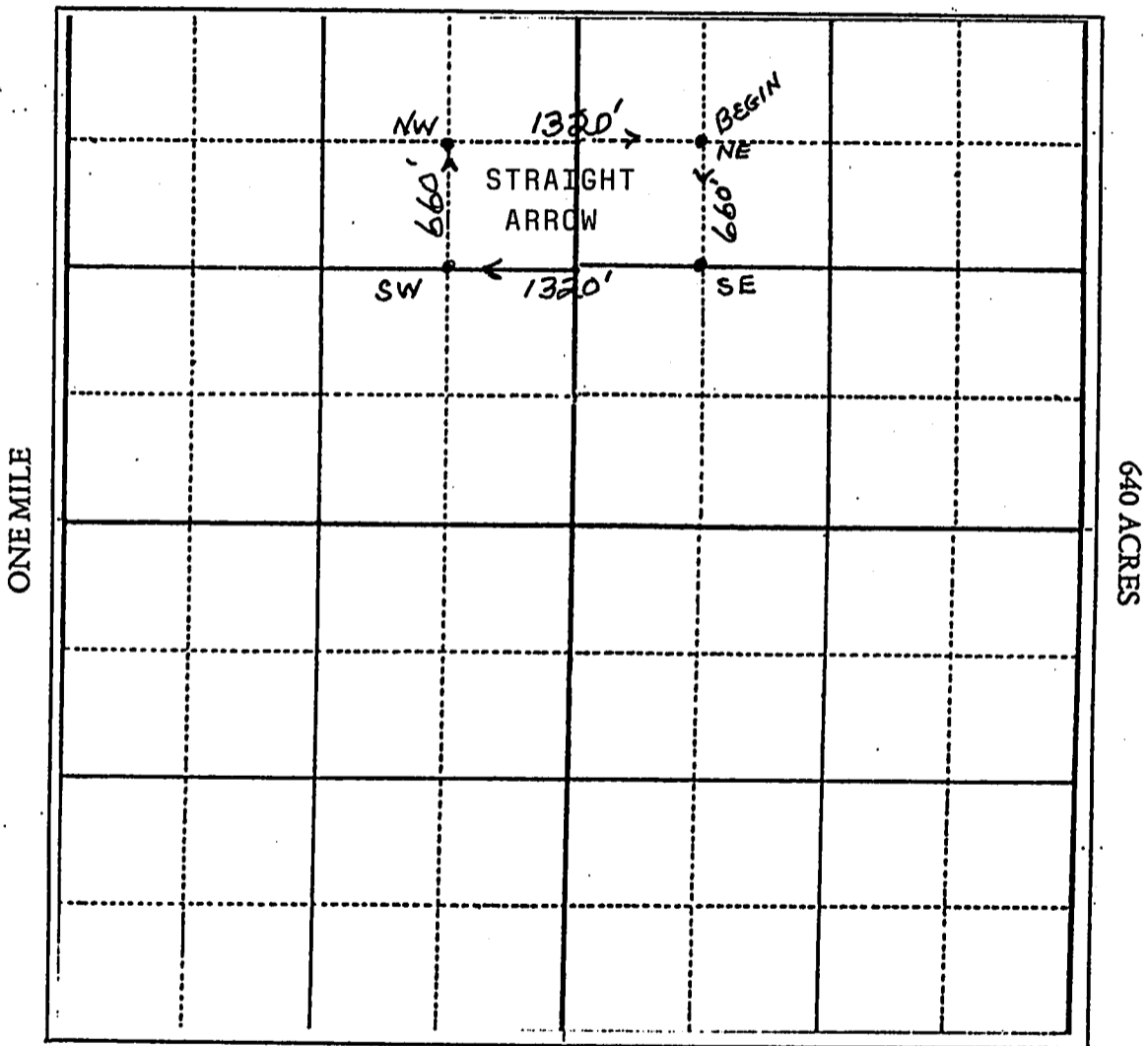
Gerald E. Dunbar
Signature

MAP

One inch = One thousand feet

B.L.M.
RECEIVED
U.S. STATE OFFICE
1999 DEC 22 P 3:55
PHOENIX, ARIZONA
North Arrow

ONE MILE



A.M.C. 253087

Section 9 Range 1W Township 22N, G&SRB&M

Date 12/18/99

Gerald E. Dumber
Signature

STATE OF ARIZONA, } I hereby certify that the within instrument was filed and recorded
County of _____ } ss. _____, 19____, at _____ M.
In Docket No. _____, Page _____, at the request of _____

Fee No.:

When recorded mail to:
Dunbar Stone Co., Inc.
P. O. Box 430
Chino Valley, Arizona 86323

Candace Owens - RECORDER
OFFICIAL RECORDS OF COCONINO COUNTY
DUNBAR STONE CO INC MC 10.00
3033821
12/21/1999 01:21P
3033821
Page: 1 of 2
MC
Deputy Recorder

MAP OF MINING CLAIM LOCATION

RECEIVED
BLM. AZ STATE OFFICE
1999 DEC 22 3:55
PHOENIX, ARIZONA

1. Location Amendment Relocation
2. Placer Lode Millsite

3. The name of the claim is South Corva

The name of the locator is Gerald E. Dunbar, Travis Bates, Lisa Bates, Denton Bates, Madison Bates, Cynthia Dunbar, Darren Wood, Laurel Wood

4. The location of the claim is in Section 21, Township 22N, Range 1W
G&SRB&M, Double A/Corva Mining District, Coconino County, Arizona.

We claim 160 acres thereof, and have marked the same on the
ground as follows: Beginning at the brass cap quarter corner
between sections 20 and 21. This being the North West corner
of the claim, and where this notice is posted.

5. The type of Location monument is a stone monument
The type of corner and end monuments are the same.

6. The bearing and distance between the corners of the claim are beginning at the North West
corner of the claim, 2640 feet in a East direction to the North East corner,
then 2640 feet in a South direction to the South East corner, then
2640 feet in a West direction to the South West corner, then 2640
feet in a North direction to the point of beginning.

7. If amending, relocating or previously recorded, this claim was recorded in Docket 14, Page
483, Double A/Corva Mining District, Coconino County, Arizona.

Date 12/18/99

Gerald E. Dunbar Travis Bates
Lisa Bates Denton Bates
Madison Bates Cynthia Dunbar
Darren Wood Laurel Wood

Gerald E. Dunbar - Individual + Agent
Signature

A 111 353088

MAP

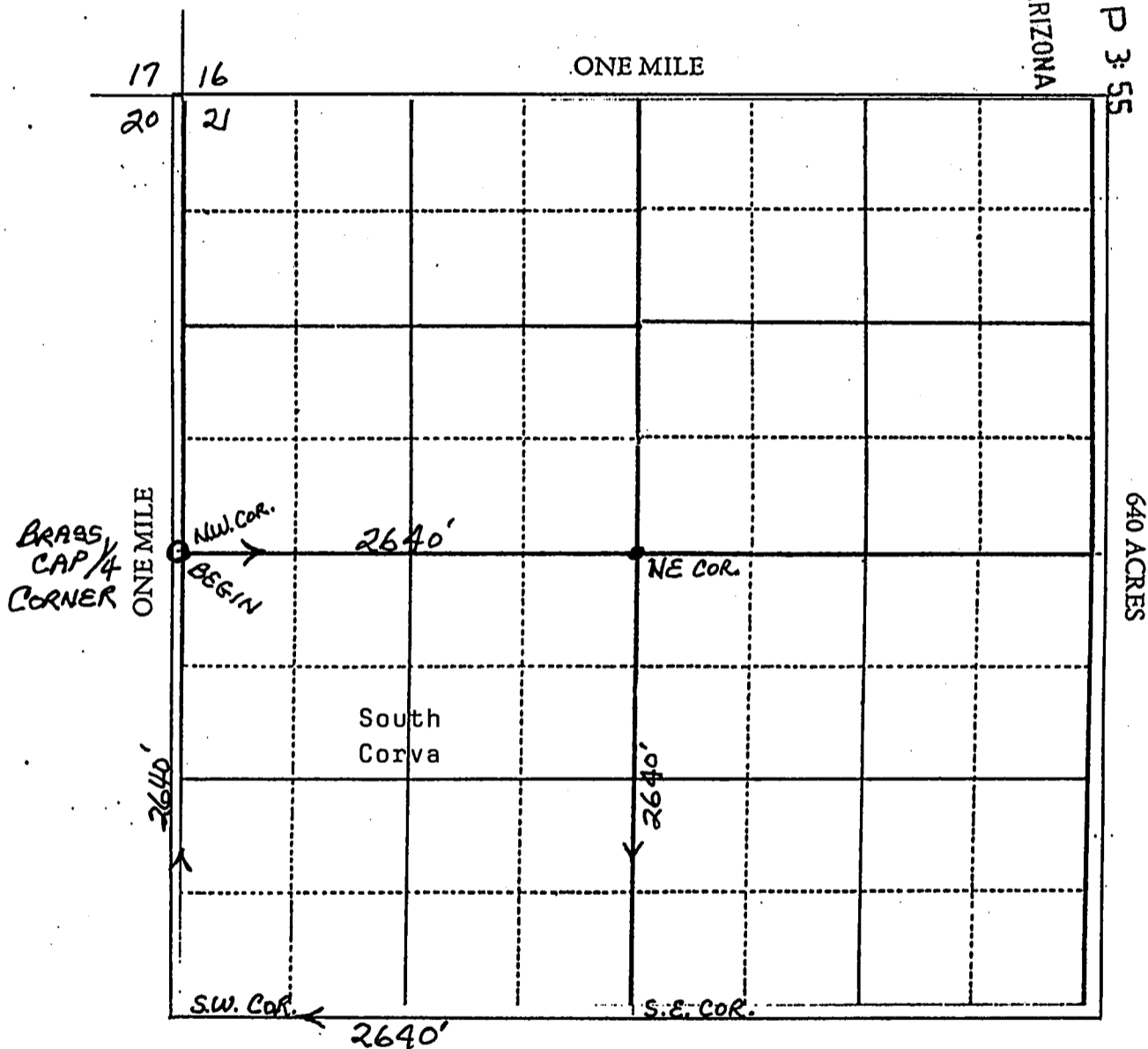
One inch = One thousand feet

North Arrow

PHOENIX, ARIZONA

1998 DEC 22 P 3:55

RECEIVED
AZ STATE OFFICE



A MC 353088

Section 21 Range 1W Township 22N, G&SRB&M

Date 12/18/99

Gerald E. Dunbar
Lisa Bates
Cynthia Dunbar
Darren Wood

Travis Bates
Denton Bates
Madison Bates
Laurel Wood

Gerald E. Dunbar - Individual + Agent
Signature

STATE OF ARIZONA, } I hereby certify that the within instrument was filed and recorded
County of _____ } ss. _____, 19____, at _____ M.
In Docket No. _____, Page _____, at the request of _____

Fee No.:

When recorded mail to:

Dunbar Stone Co., Inc.
P. O. Box 430
Chino Valley, Az 86323

Candace Owens - RECORDER
OFFICIAL RECORDS OF COCONINO COUNTY
DUNBAR STONE CO INC MC 10.00

3033823
12/21/1999 01:21P



3033823
Page: 1 of 2
MC

By _____
Deputy Recorder

MAP OF MINING CLAIM LOCATION

1. Location Amendment Relocation
2. Placer Lode Millsite

3. The name of the claim is Triumph

The name of the locator is Gerald E. Dunbar, Frances Dunbar, Travis Bates, Lisa Bates, Natalie Dunbar, Joseph Jolley, Cynthia Dunbar, Warren Dunbar.

4. The location of the claim is in Section 34, Township 20N, Range 1E

G&SRB&M, Drake Mining District, Coconino County, Arizona.

This claim encompasses 160 acres and is situated approximately eleven miles in a northeasterly direction from Drake, Arizona and approximately 1½ miles northerly from Howard Gray's camp. The notice of location is posted in the stone monument marking the north west corner of the claim from which point the North West Corner of Section 34 bears North a distance of 520 feet.

5. The type of Location monument is a stone monument

The type of corner and end monuments are the same.

6. The bearing and distance between the corners of the claim are beginning at the North West corner of the claim; 2640 feet in a South direction to the South West corner, then 2640 feet in a East direction to the South East corner, then 2640 feet in a North direction to the North East corner, then 2640 feet in a West direction to the point of beginning.

7. If amending, relocating or previously recorded, this claim was recorded in Docket 76, Page 597, Drake Mining District, Coconino County, Arizona.

Date 12/18/99

Gerald E. Dunbar - Frances Dunbar -
Travis Bates - lisa Bates -
Natalie Dunbar - Joseph Jolley
Cynthia Dunbar - Warren Dunbar

Gerald E. Dunbar - Individual & Agent
Signature

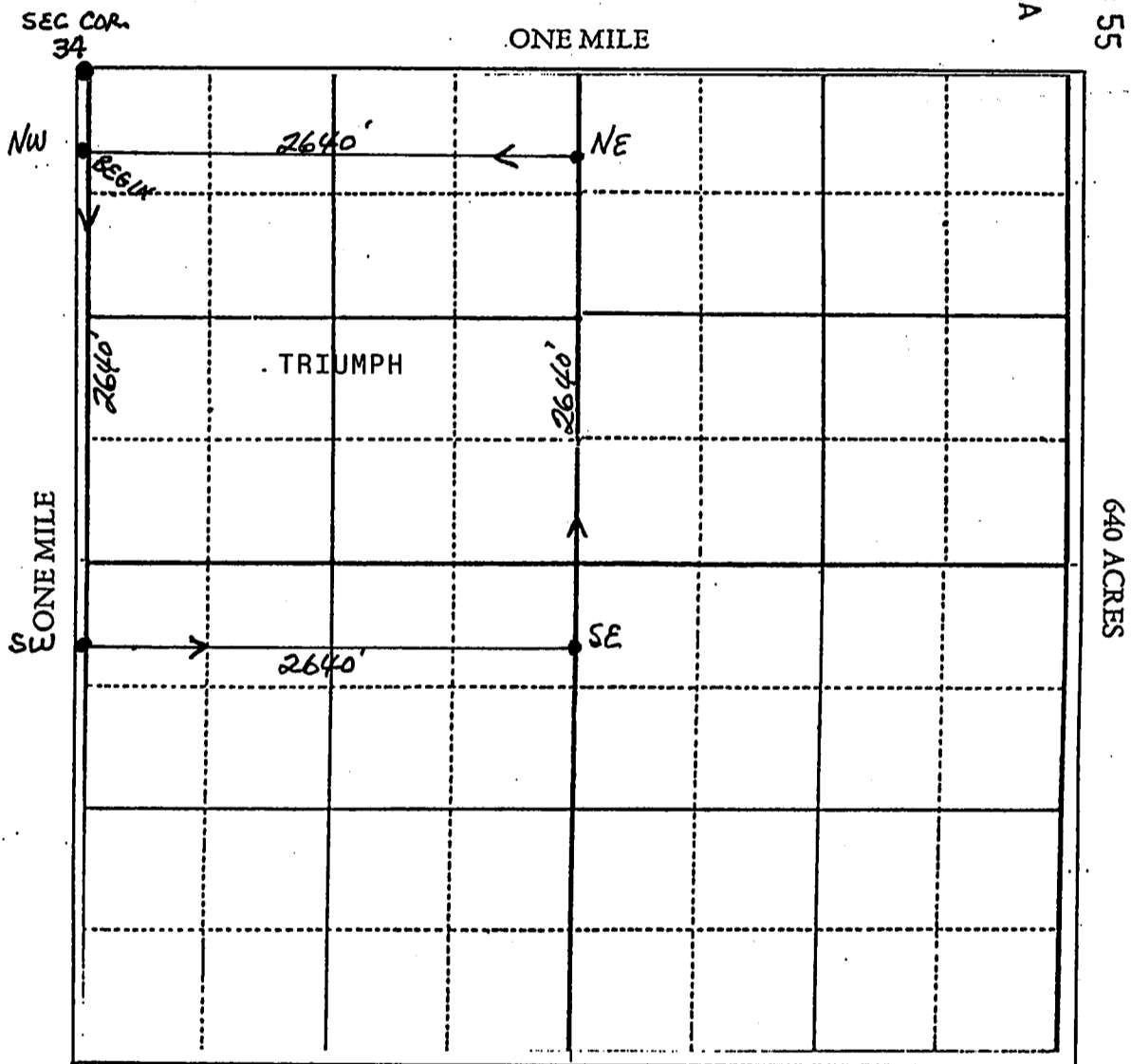
RECEIVED
BLM - STATE OFFICE
1999 DEC 22 P 3:55
PHOENIX, ARIZONA

H. H. C. 359089

MAP

One inch = One thousand feet

RECEIVED
BLM AZ STATE OFFICE
1999 DEC 22 P 3:55
PHOENIX, ARIZONA
North Arrow



A. H. C. 252000

Section 34 Range 1E Township 20N, G&SRB&M

Date 12/18/99

Gerald E. Dunbar	Frances Dunbar
Travis Bates	Lisa Bates
Natalie Dunbar	Joseph Jolley
Cynthia Dunbar	Warren Dunbar

Gerald E. Dunbar - Individual + Agent
Signature

STATE OF ARIZONA,

County of _____

ss.

I hereby certify that the within instrument was filed and recorded _____, 19____, at _____ M.

Fee No.:

In Docket No. _____

Page _____

at the request of _____

Candace Owens - RECORDER
OFFICIAL RECORDS OF COCONINO COUNTY
DUNBAR STONE CO INC MC 10.00

3033834

12/21/1999 01:21P

When recorded mail to:

Dunbar Stone Co., Inc.
P. O. Box 430
Chino Valley, Az 86323



3033834

Page: 1 of 2

By _____

Deputy Recorder

MAP OF MINING CLAIM LOCATION

PHOENIX, ARIZONA

1999 DEC 22 P 3:55

RECEIVED
BLM. AZ STATE OFFICE

1. Location Amendment Relocation

2. Placer Lode Millsite

3. The name of the claim is Vesper 4 & 2 COMBINED

The name of the locator is Gerald E. Dunbar and Frances Dunbar

4. The location of the claim is in Section 19, Township 22N, Range 2W

G&SRB&M, Double A/Corva Mining District, Coconino County, Arizona.

We claim 40 acres of the SE $\frac{1}{4}$ NE $\frac{1}{4}$ of Section 20. The South East corner of the claim is the section 19/20 quarter corner. The

claim is marked upon the ground as follows:

5. The type of Location monument is a stone monument

The type of corner and end monuments are stone monuments

6. The bearing and distance between the corners of the claim are beginning at the South East corner of the claim, 1320 feet in a West direction to the South West corner,

then 1320 feet in a North direction to the North West corner, then

1320 feet in a East direction to the North East corner, then 1320

feet in a South direction to the point of beginning.

7. If amending, relocating or previously recorded, this claim was recorded in Docket 18, Page

443,444, Double A/Corva Mining District, Coconino County, Arizona.

Date: 12/18/99

Gerald E. Dunbar
Frances Dunbar
Signature

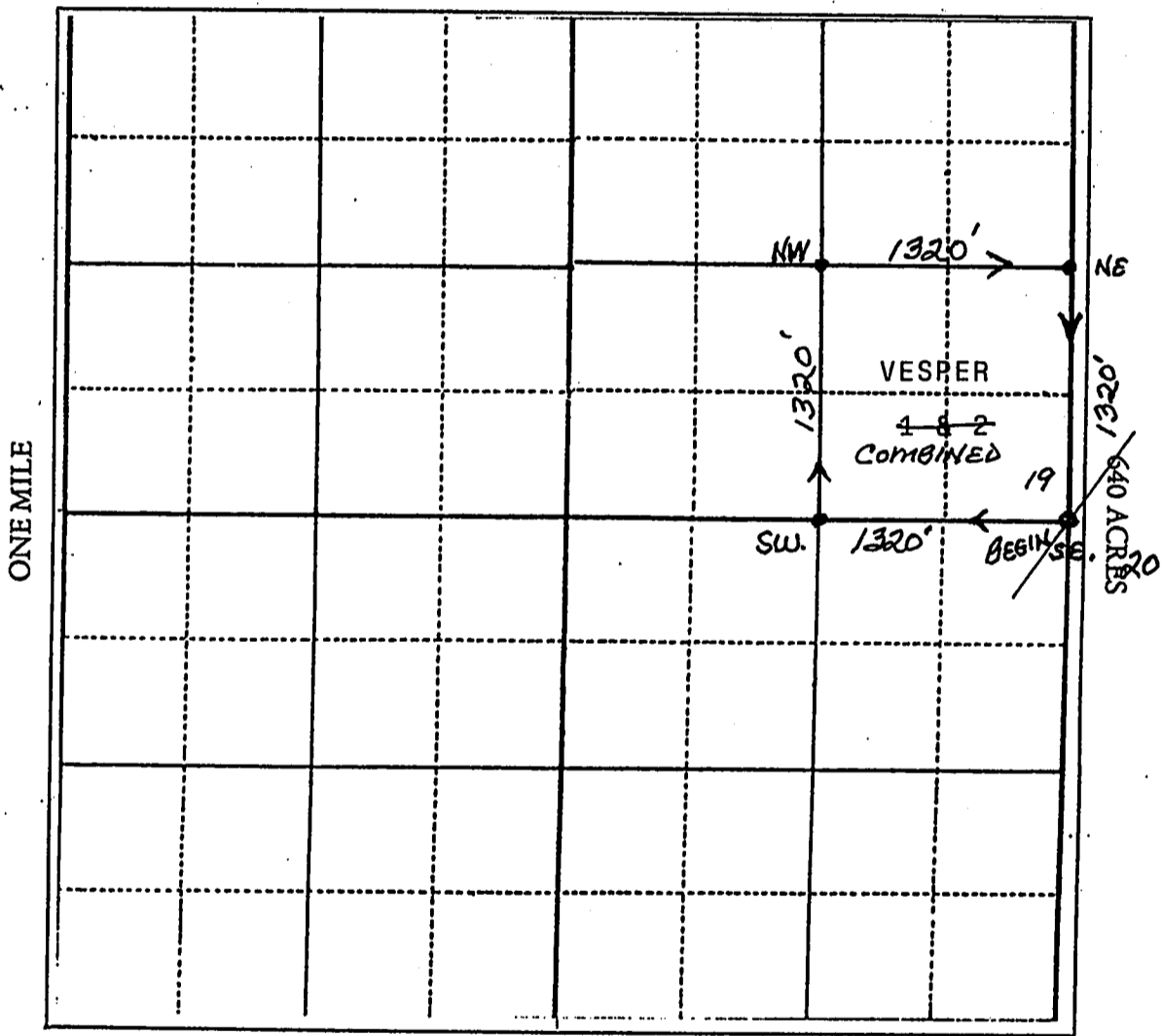
HIC 352000

MAP

One inch = One thousand feet

RECEIVED
B.L.M. AZ STATE OFFICE
1999 DEC 22 P 3:55
PHOENIX, ARIZONA
North Arrow

ONE MILE



A MC 053090

Section 19 Range 2W Township 22N, G&SRB&M

Date 12/18/99

Gerald E. Dunbar
Frances Dunbar
Signature


STATE OF ARIZONA, } ss. I hereby certify that the within instrument was filed and recorded
County of _____, 19____, at _____ M.
In Docket No. _____, Page _____, at the request of _____

Fee No.:

When recorded mail to:
Dunbar Stone Co., Inc.
P. O. Box 430
Chino Valley, Az. 86323

W Candace Owens - RECORDER
OFFICIAL RECORDS OF COCONINO COUNTY
DUNBAR STONE CO. INC MC 10.00

3033819
12/21/1999 01:21P

By  Deputy Recorder

3033819
Page: 1 of 2
MC

MAP OF MINING CLAIM LOCATION

- 1. Location Amendment Relocation
- 2. Placer Lode Millsite

RECEIVED
BLM. ASSISTANT OFFICE
PHOENIX, ARIZONA
1999 DEC 22 P 3:55

3. The name of the claim is Yellow Bird Group
The name of the locator is Gerald E. Dunbar and Frances Dunbar

4. The location of the claim is in Section 16, Township 22N, Range 1W
G&SRB&M, Corva Mining District, Coconino County, Arizona.
The North West corner of the claim is 0 feet in a 0 direction
to a survey monument or permanent natural object described as the common
corner of Sections 8, 9, 17, and 16.

We claim 40 acres thereof, and have marked the same on the
ground as follows: Beginning at the NW corner of the Nw 1/4,
NW 1/4, Section 16, T22N, R1W, G&SRB&M.

5. The type of Location monument is stone monument
The type of corner and end monuments are the same

6. The bearing and distance between the corners of the claim are beginning at the North West
corner of the claim, 1320 feet in a East direction to the North East corner,
then 1320 feet in a South direction to the South East corner, then
1320 feet in a West direction to the South West corner, then 1320
feet in a North direction to the point of beginning.

7. If amending, relocating or previously recorded, this claim was recorded in Docket 70, Page
207, Corva Mining District, Coconino County, Arizona.

Date 12/18/99

Gerald E. Dunbar
Frances Dunbar
Signature

A MC 253001

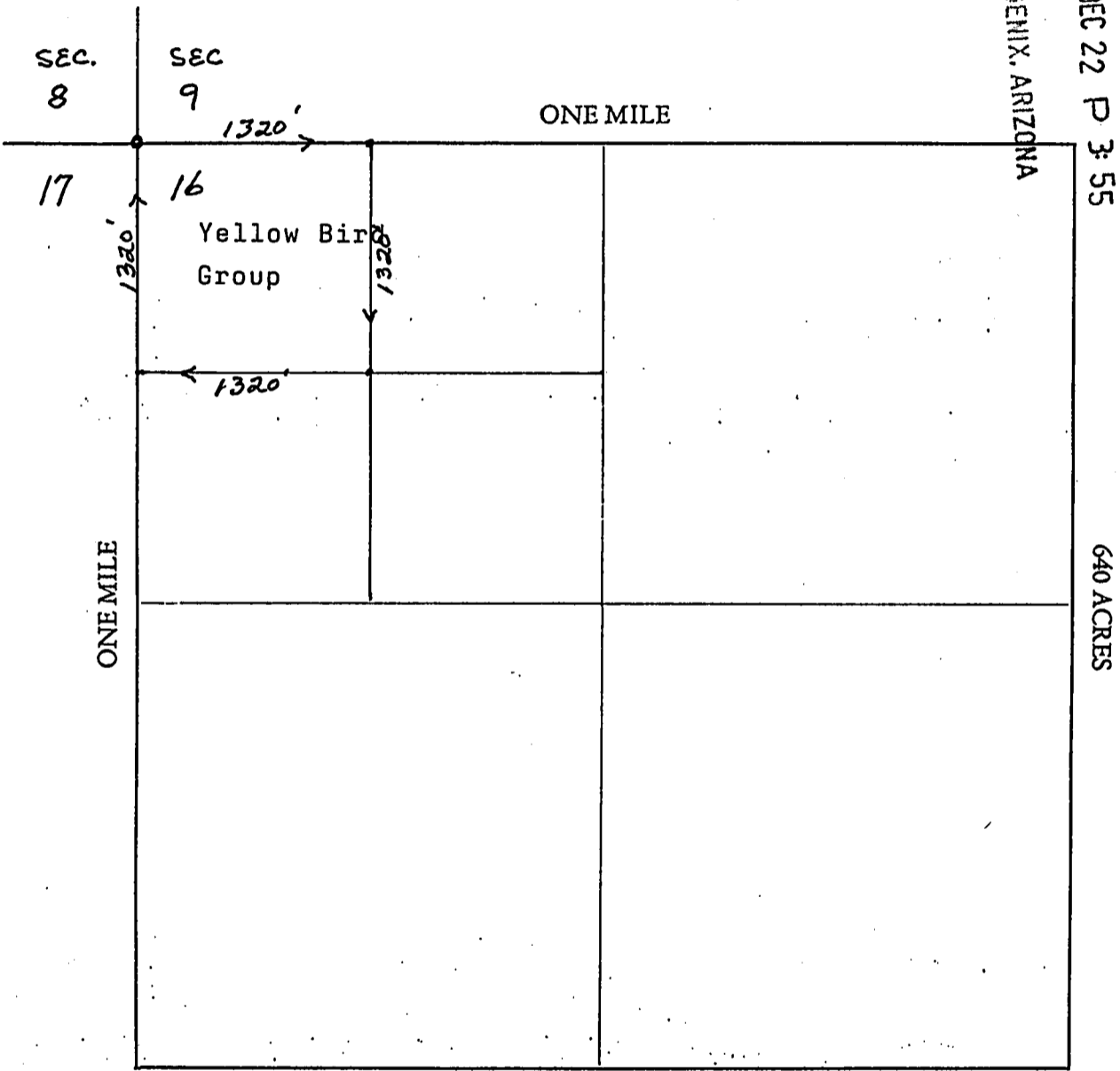
MAP

One inch = One thousand feet

North Arrow

RECEIVED
21.1. AZ STATE OFFICE
1999 DEC 22 P 3:55

PHOENIX, ARIZONA



Section 16 Range 1W Township 22N G&SRB&M

Date 12/18/99

Gerald E. Dunbar
Frances Dunbar
Signature

A H J 353001

STATE OF ARIZONA, } I hereby certify that the within instrument was filed and recorded
County of _____ } ss. _____, 19____, at _____ M.
In Docket No. _____, Page _____, at the request of _____

Fee No.:

When recorded mail to:

Dunbar Stone Co., Inc.
P. O. Box 430
Chino Valley, Az: 86323

Candace Owens - RECORDER
OFFICIAL RECORDS OF COCONINO COUNTY
DUNBAR STONE CO INC MC 10.00

3033831
12/21/1999 01:21P



3033831
Page: 1 of 2
MC

By _____ Deputy Recorder

MAP OF MINING CLAIM LOCATION

RECEIVED
BLM. AZ STATE OFFICE
1999 DEC 22 3:55
PHOENIX, ARIZONA

1. Location Amendment Relocation
2. Placer Lode Millsite

3. The name of the claim is Yellow Buck

The name of the locator is Gerald E. Dunbar and Frances Dunbar

4. The location of the claim is in Section 11, Township 19N, Range 1E
G&SRB&M, M C Canyon Mining District, Coconino County, Arizona.

The Claim encompasses 40 acres in the SW $\frac{1}{4}$ of the NE $\frac{1}{4}$ of
Section 11, and is marked upon the ground as follows:

5. The type of Location monument is a stone monument.

The type of corner and end monuments are: stone monuments

6. The bearing and distance between the corners of the claim are beginning at the South Center
monument
~~corner~~ of the claim, 660 feet in a West direction to the South West corner,
then 1320 feet in a North direction to the North West corner, then
1320 feet in a East direction to the North East corner, then 1320
feet in a South direction to the South East corner, then 660 in a
West direction to the point of beginning.

7. If amending, relocating or previously recorded, this claim was recorded in Docket 39, Page
266, M C Canyon Mining District, Coconino County, Arizona.

Date: 12/18/99

Gerald E. Dunbar
Frances Dunbar
Signature

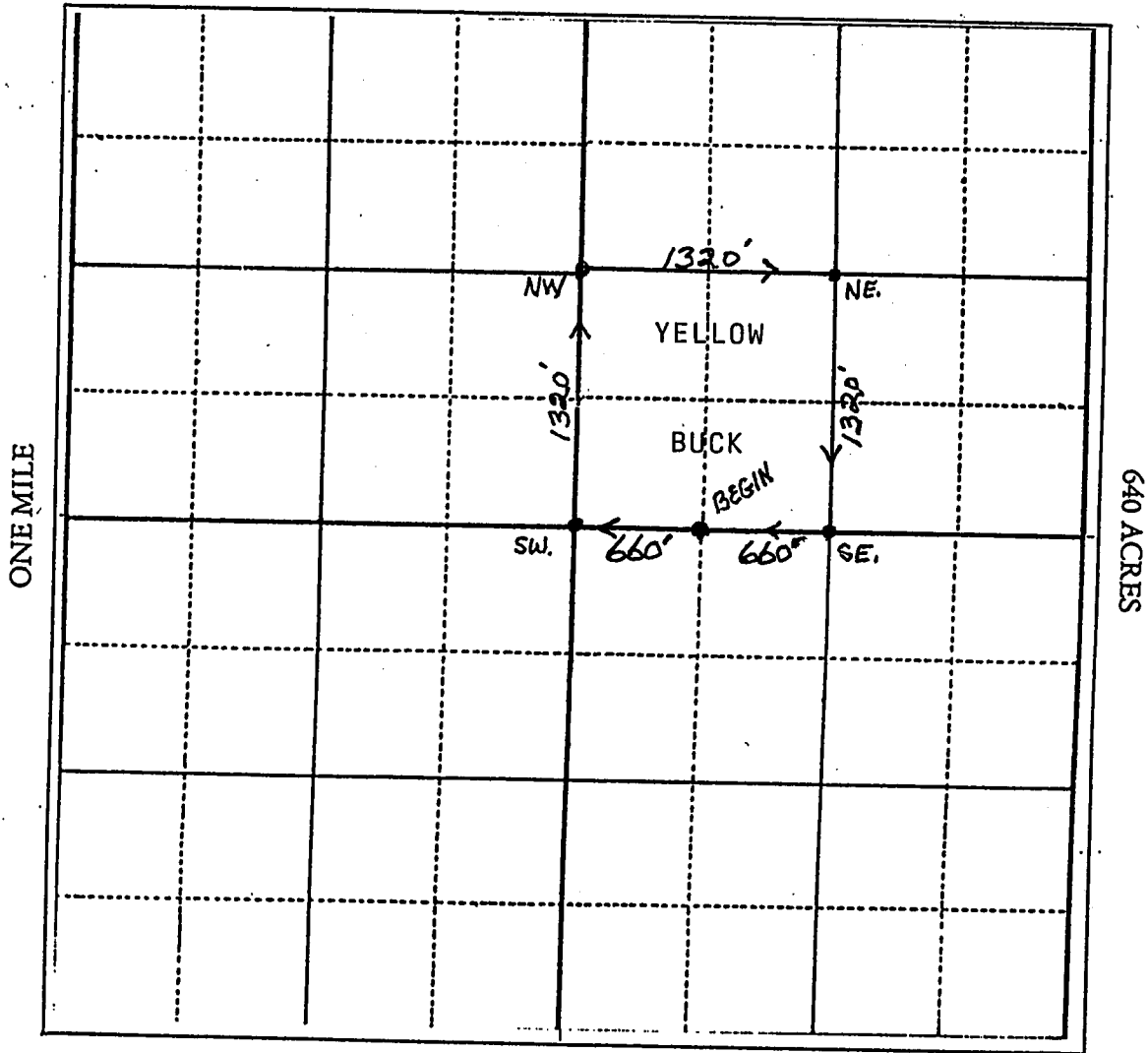
A 71 C 553092

MAP

One inch = One thousand feet

RECEIVED
B.L.M. AZ STATE OFFICE
1999 DEC 22 P 3:55
PHOENIX, ARIZONA

ONE MILE



A HC 253002

Section 11 Range 1E Township 19N G&SRB&M

Date 12/18/99

Gerald E. Dunbar
Frances Dunbar
Signature

The United States of America,

To all to whom these presents shall come, Greeting:

WHEREAS, by the Act of Congress approved July 27, 1866 (14 Stat. 292), entitled "An Act granting lands to aid in the construction of a Railroad and Telegraph Line from the States of Missouri and Arkansas to the Pacific Coast," there was granted to the Atlantic and Pacific Railroad Company, its successors and assigns, for the purpose of aiding in the construction of said railroad and telegraph line to the Pacific Coast, "every alternate section of public land, not mineral, designated by odd numbers, to the amount of twenty alternate sections per mile on each side of said railroad line, as said company may adopt, through the Territories of the United States, and ten alternate sections of land per mile on each side of said railroad whenever it passes through any State, and whenever on the line thereof the United States have full title, not reserved, sold, granted or otherwise appropriated and free from pre-emption or other claims or rights, at the time the line of said road is designated by a plat thereof, filed in the office of the Commissioner of the General Land Office;" and

WHEREAS, official statements bearing dates December 17, 1880, April 19, 1881, January 7 and December 16, 1882, and November 3, 1883, have been filed in the General Land Office, showing that the Commissioners appointed by the President, under the provisions of the fourth section of said Act of Congress, approved July 27, 1866, have reported to him that the line of said railroad and telegraph from a point in township eight north, range two east, Territory of New Mexico, and ending at a point on the west bank of the Colorado River, in the State of California, has been constructed and fully completed and equipped in the manner prescribed by the said Act of Congress; and

WHEREAS, certain tracts of land have been listed by the duly authorized land agent of the said Atlantic and Pacific Railroad Com-

pany, as shown by his original lists, approved by the local officers, and now on file in the General Land Office; and

WHEREAS, it is shown by evidence filed in the office of the Secretary of the Interior that the Santa Fe Pacific Railroad Company, under a purchase at foreclosure sale of the property and rights of the Atlantic and Pacific Railroad Company, and by compliance with the provisions of the Act of Congress, approved March 3, 1897 (29 Stat., 322), became the lawful successor in interest of the said Atlantic and Pacific Railroad Company; and

WHEREAS, the said tracts of land lie coterminous with the constructed line of road, within forty miles thereof, and are particularly described as follows, to-wit:

Gila and Salt River Meridian - Arizona.

Township sixteen north of Range one west.

The south half of the southeast quarter and the south half of the southwest quarter of Section twenty-five, and the east half, the northeast quarter of the northwest quarter, the south half of the northwest quarter and the southwest quarter of Section thirty-five;

Township twenty-one north of Range one west.

Sections five, seven, seventeen, nineteen, twenty-nine and thirty-one;

Township twenty-two north of Range one west.

Section thirty-one;

Township seventeen north of Range two west.

Sections five, seven and nine, the west half of Section fifteen, Sections seventeen, nineteen and twenty-one, the west half of Section twenty-seven, and Sections twenty-nine, thirty-one and thirty-three;

Township eighteen north of Range two west.

Section seven, the southwest quarter of Section nine, Sections seventeen, nineteen and twenty-one, the west half of Section twenty-seven, and Sections twenty-nine, thirty-one and thirty-three;

Township nineteen north of Range two west.

Sections one, three, five, seven, nine, and eleven, the north half and the southwest quarter of Section thirteen, Sections fifteen, seventeen, nineteen and twenty-one, the west half of Section twenty-seven and Sections twenty-nine, thirty-one and thirty-three;

Township twenty north of Range two west.

Sections one, three, five, seven, nine, eleven, thirteen, fifteen, seventeen, nineteen, twenty-one, twenty-three, twenty-five, twenty-seven, twenty-nine, thirty-one, thirty-three and thirty-five;

Township twenty-one north of Range two west.

Sections one, three, five, seven, nine, eleven, thirteen, fifteen, seventeen, nineteen, twenty-one, twenty-three, twenty-five, twenty-seven, twenty-nine, thirty-one, thirty-three and thirty-five;

Township twenty-two north of Range two west.

Sections one, three, five, seven, nine, eleven, thirteen, fifteen, seventeen, nineteen, twenty-one, twenty-three, twenty-five, twenty-seven, twenty-nine, thirty-one, thirty-three and thirty-five;

Township twenty-three north of Range two west.

Sections one, three, five, seven, nine, eleven, thirteen, fifteen, seventeen, nineteen, twenty-one, twenty-three, twenty-five, twenty-seven, twenty-nine, thirty-one, thirty-three and thirty-five;

Township seventeen north of Range three west.

Sections one, three and five, the west half of the northeast quarter, the southeast quarter, the west half and the east half of the northeast quarter of Section seven, Sections nine, eleven, thirteen, fifteen, and seventeen, the southeast quarter of the northeast quarter, the southeast quarter, the north half of the northeast quarter, the southwest quarter of the northeast quarter and the south half of the northwest quarter of Section nineteen, Sections twenty-one, twenty-three, twenty-five, twenty-seven and twenty-nine and the east half and the northeast quarter of the northwest quarter of Section thirty-one;

1644-84

1644465 - v C

Township eighteen north of Range three west.

Sections one, three, five, seven, nine, eleven, thirteen, fifteen, seventeen, nineteen, twenty-one, twenty-three, twenty-five, twenty-seven, twenty-nine, thirty-one, thirty-three and thirty-five;

Township nineteen north of Range three west.

Sections seven, seventeen, nineteen, twenty-one, twenty-seven, twenty-nine, thirty-one, thirty-three and thirty-five;

Township twenty north of Range three west.

Sections one, three, five, seven, nine, eleven, thirteen, fifteen, seventeen, nineteen, twenty-one, twenty-three, twenty-five, twenty-seven, twenty-nine, thirty-one, thirty-three and thirty-five;

Township twenty-one north of Range three west.

Sections one, three, five, seven, nine, eleven, thirteen, fifteen, seventeen, nineteen, twenty-one, twenty-three, twenty-five, twenty-seven, twenty-nine, thirty-one, thirty-three and thirty-five;

Township twenty-two north of Range three west.

Sections one, three, five, seven, nine, eleven, thirteen, fifteen, seventeen, nineteen, twenty-one, twenty-three, twenty-five, twenty-seven, twenty-nine, thirty-one, thirty-three and thirty-five;

Township seventeen north of Range four west.

Sections one, three, five, seven, nine, eleven, thirteen, fifteen and seventeen;

Township nineteen north of Range four west.

Sections one, three, five, seven, nine, eleven, thirteen, fifteen, seventeen, nineteen, twenty-one, twenty-three, twenty-five, twenty-seven, twenty-nine, thirty-one, thirty-three and thirty-five;

Township twenty north of Range four west.

Sections seven, seventeen, nineteen, twenty-one, twenty-seven, twenty-nine, thirty-one and thirty-three and the southwest quarter of Section thirty-five;

Township twenty-one north of Range four west.

Sections one, three, five, seven, nine, eleven, thirteen, fifteen, seventeen, nineteen, twenty-one, twenty-three, twenty-five, twenty-

Handwritten vertical text on the left margin, possibly a page number or reference.

seven, twenty-nine, thirty-one, thirty-three and thirty-five;

Township twenty-two north of Range four west.

Sections one, three, five, seven, nine, eleven, thirteen, fifteen, seventeen, nineteen, twenty-one, twenty-three, twenty-five, twenty-seven, twenty-nine, thirty-one, thirty-three and thirty-five;

Township eighteen north of Range five west.

Sections one, three, five, seven, nine, eleven and thirteen, the northeast quarter, the northwest quarter of the southeast quarter and the west half of Section fifteen, and Sections twenty-three, twenty-five, twenty-seven and thirty-five;

Township twenty-one north of Range five west.

Sections one, three, five, seven, nine, eleven, thirteen, fifteen, seventeen, nineteen, twenty-one, twenty-three, twenty-five, twenty-seven, twenty-nine, thirty-one, thirty-three and thirty-five;

Township twenty-two north of Range five west.

Sections one, three, five, seven, nine, eleven, thirteen, fifteen, seventeen, nineteen, twenty-one, twenty-three, twenty-five, twenty-seven, twenty-nine, thirty-one, thirty-three and thirty-five;

Township twenty north of Range seven west.

Sections one, three, five, seven, nine, eleven, thirteen, fifteen, seventeen, nineteen, twenty-one, twenty-three, twenty-five, twenty-seven, twenty-nine, thirty-one, thirty-three and thirty-five;

Township twenty north of Range eight west.

Sections one, three, five, seven, nine, eleven, thirteen, fifteen, seventeen, twenty-three, twenty-five, twenty-seven and thirty-five;

Township twenty north of Range nine west.

Sections one, three, five, seven, nine, eleven, thirteen, fifteen and seventeen,

Township eighteen north of Range ten west.

The southeast quarter of Section thirty-five;

Township twenty north of Range ten west.

Sections one, three, five, nine, eleven, thirteen, fifteen, twenty-one, twenty-three, twenty-five, twenty-seven, thirty-three and thirty-

1657546-6C

164465-7C

Township twenty north of Range fourteen east.

Sections one, three, five, seven, nine, eleven, thirteen, fifteen, seventeen, nineteen, twenty-one, twenty-three, twenty-five, twenty-seven, twenty-nine, thirty-one, thirty-three and thirty-five;

Township eighteen north of Range nineteen east.

The north half and the southeast quarter of Section fifteen, Section seventeen, the east half of Section twenty-one and Sections twenty-three and twenty-five;

Containing, in the aggregate, two hundred fifty-six thousand eight hundred eighty-one and eighteen-hundredths acres:

Shirley Foster

44465-80

4-1044-B

GRANTED, and by these presents DOES GIVE AND GRANT, unto the said Santa Fe Pacific Railroad Company, successor in interest to the Atlantic and Pacific Railroad Company, and to its successors and assigns, the tracts of land listed as aforesaid and described in the foregoing; TO HAVE AND TO HOLD the said tracts, with the appurtenances thereof, unto the said Santa Fe Pacific Railroad Company, successor as aforesaid, and to its successors and assigns forever.

IN TESTIMONY WHEREOF, I

Andrew Wilson

President of the United States of America, have caused these letters to be signed by me and the seal of the General Land Office to be hereunto affixed:

GIVEN under my hand at the City of Washington, the TWENTY-NINTH

day of JUNE in the year of our Lord one thousand

and of the independence of the

United States the one hundred and THIRTY-SIXTH

By the President

Andrew Wilson

H. J. Lacey

L. C. Jones

489348

480405
6/29/1915

(SEAL)

180105

Cabinet 2

The United States of America

Atlantic and To all to whom these papers shall come, Greeting
 Pacific
 Railroad Land. Whereas by the Act of Congress approved July 29
 1866, entitled "An Act for the relief of the Pacific Railroad
 construction of a Railroad and Telegraph Line
 from the State of Missouri and Arkansas to the
 Coast of the Pacific Ocean, there was granted to the Atlantic
 and Pacific Railroad Company, its successors
 and assigns, for the purpose of aiding
 the construction of said Railroad and Telegraph
 Line to the Pacific Coast, every alternate sec-
 tion of public lands not situated on or adjacent
 to said line, to the amount of twenty
 alternate sections per mile on each side
 of said railroad line, and said Company
 may select through the Territories of the
 United States, and ten alternate sections
 of land per mile on each side of said
 railroad, wherever it passes through any
 State, and wherever on the line thereof
 the United States have full title, to be
 surveyed, sold, granted, or otherwise appro-
 priated and used for any purpose other
 than or right at the line the line of
 said road is designated by a plat thereof
 filed in the office of the Commissioner
 of the General Land Office, and

Whereas, official statements bearing date
 December 17, 1880, April 19, 1881, January 9, and
 December 16, 1882, and December 3, 1883, have
 been filed in the General Land Office
 showing that the Commissioners appointed
 by the President under provisions of the
 fourth section of the said Act of Congress
 approved July 29, 1866, have reported to him
 that the line of said railroad and telegraph
 from a point in Township 8 North Range
 2 East, Territory of New Mexico, and ending
 at the 32^d section on the 430th mile, just
 near the western boundary line of the Territory
 of Oregon, has been surveyed, and the plat
 filed and equipped in the manner provided
 by the said Act of Congress, and

Whereas certain tracts of land have been title

to the
 Atlantic
 and Pacific
 Railroad
 Company
 to the
 Pacific
 Coast
 of the
 United
 States
 and
 the
 Territory
 of
 New
 Mexico
 and
 the
 Territory
 of
 Oregon
 and
 the
 Territory
 of
 Nevada
 and
 the
 Territory
 of
 Utah
 and
 the
 Territory
 of
 Arizona
 and
 the
 Territory
 of
 Idaho
 and
 the
 Territory
 of
 Montana
 and
 the
 Territory
 of
 Wyoming
 and
 the
 Territory
 of
 Colorado
 and
 the
 Territory
 of
 New
 Mexico
 and
 the
 Territory
 of
 Oregon
 and
 the
 Territory
 of
 Nevada
 and
 the
 Territory
 of
 Utah
 and
 the
 Territory
 of
 Arizona
 and
 the
 Territory
 of
 Idaho
 and
 the
 Territory
 of
 Montana
 and
 the
 Territory
 of
 Wyoming
 and
 the
 Territory
 of
 Colorado

acres. All of section twenty seven containing
seven hundred and forty acres. All of section
twenty eight containing seven hundred and forty
acres. All of section thirty one containing
seven hundred and thirty eight acres. All of
section thirty three containing seven hundred
and forty acres. All of section thirty five
containing seven hundred and forty acres.

Tract of twenty two Range One

All of section one containing seven hundred and forty
acres. All of section three containing seven hundred
and thirty nine acres and fifty six hundredths
of an acre. All of section five containing seven
hundred and forty acres and thirty two
hundredths of an acre. All of section seven
containing seven hundred and twenty eight acres
and eighty hundredths of an acre. All of
section nine containing seven hundred and
forty acres. All of section eleven containing
seven hundred and forty acres. All of section
thirteen containing seven hundred and forty
acres. All of section fifteen containing
seven hundred and forty acres. All of section
seventeen containing seven hundred and forty
acres. All of section nineteen containing
seven hundred and twenty nine acres and
eight hundredths of an acre. All of section
twenty one containing seven hundred and forty
acres. All of section twenty three containing
seven hundred and forty acres. All of section
twenty five containing seven hundred and
forty acres. All of section twenty seven con-
taining seven hundred and forty acres. All of
section twenty nine containing seven hundred
and forty acres. All of section thirty one
containing seven hundred and thirty eight acres and
twenty eight hundredths of an acre. All of sec-
tion thirty three containing seven hundred
and forty acres. All of section thirty five
containing seven hundred and forty acres.

Tract of twenty three Range One

All of section one containing seven hundred
and forty acres and twenty eight hundredths of an

Tract of twenty two Range One
Tract of twenty three Range One

acres. All of
and
containing
and eight
section per
twenty seven
of an acre
seven hundred
eleven, con
All of sect
and forty
seven hundred
forty seven
acres. All
seven hundred
thirty one
acres. All
seven hundred
thirty five
acres.

All of sect
and forty
of an acre
seven hundred
four and
five, con
acres and
All of sec
and forty
of an acre
seven hundred
eleven, con
acres. All
hundred
containing

and forty acres. All of section twenty five, containing six hundred and forty acres. All of section twenty seven containing six hundred and forty acres. All of section twenty nine, containing six hundred and forty acres. All of section thirty one, containing six hundred and thirty two acres and fifty eight hundredths of an acre. All of section thirty three, containing six hundred and forty acres. All of section thirty five, containing six hundred and forty acres.

Township Eighteen Range Nine

The south half of section thirty one, containing three hundred and eighteen acres.

The said tracts of land as described in the foregoing make the aggregate area of one hundred and one thousand, two hundred and ninety acres and eighty hundredths of an acre (101290.80).

Now Know Ye, that the United States of America, in consideration of the premises and pursuant to the said Act of Congress, have given and granted and by these presents do give and grant unto the said Atlantic and Pacific Railroad Company, and to its assigns, all the tracts of land listed as aforesaid and described in the foregoing, Not including and excepting from the transfer by these presents "All Mineral Lands" should any such be found to exist in the tracts described in the foregoing, but this exclusion and exception according to the terms of the Statute shall not be construed to include lands containing coal and iron.

To Have and to Hold, the said tracts with the appurtenances unto the said Atlantic and Pacific Railroad Company, and to its assigns forever, with the exclusion and exception aforesaid.


In test
P. K.
and to
Record

By to
P. K.

Record
conveying
about 6
except a

B. M. -
Drottable
Leases
Excluded the
Case of Iron
Went to
P. K.

In testimony whereof, J. William McKimley,
President of the United States of America,
have caused these letters to be made patent
and the Seal of the General Land Office to be
hereunto affixed.



Given under my hand at the
City of Washington, this the twentieth
day of July, in the year of
our Lord, one thousand eight
hundred and ninety nine, and
of the Independence of the
United States the one hundred
and twenty fourth.

By the President: (William McKimley)
J. M. McKeon Secretary
C. H. Brush
Recorder of the General Land Office

Conveying fees paid June 25, 1899 Mt. 10509
Index to Miller & May July 22, 1899
Receipt acknowledged July 24, 1899 - 92357

RECEIVED
U. S. LAND OFFICE
PHOENIX, ARIZONA

OCT 23 1929

Hour _____
By _____

DEED

Phx
066506

KNOW ALL MEN BY THESE PRESENTS:

The MINERS & MERCHANTS BANK, a corporation organized and existing under the laws of the State of Arizona, with its principal place of business in the City of Bisbee, County of Cochise, State of Arizona, for and in consideration of the sum of TEN DOLLARS (\$10.00) in lawful money of the United States of America, and in consideration of other good and valuable things, to the said MINERS & MERCHANTS BANK in hand paid and delivered by the UNITED STATES OF AMERICA, has granted, sold, and conveyed, and by these presents does grant, sell, and convey unto the said UNITED STATES OF AMERICA, its successors and assigns, all of the following described real property, to-wit:

In Township Twenty (20), North of the Arizona Base Line, Range One (1) West of the Gila and Salt River Meridian, in Yavapai County, Arizona:

All of Section Three (3);
All of Section Five (5);
All of Section Nine (9);
All of Section Seventeen (17);
Sometimes described as Tracts number Thirty-seven (37), Thirty-eight (38), Thirty-nine (39), and Forty-two (42) of said Township and Range.

In Township Twenty-one (21), North of the Arizona Base Line, Range One (1) West of the Gila and Salt River Meridian, in Coconino County, Arizona:

All of Section One (1);
All of Section Three (3);
All of Section Nine (9);
All of Section Eleven (11);
All of Section Thirteen (13);
All of Section Fifteen (15);
All of Section Twenty-one (21);
All of Section Twenty-three (23);
All of Section Twenty-five (25);
All of Section Twenty-seven (27);
All of Section Thirty-three (33);
All of Section Thirty-five (35).

In Township Twenty-two (22), North of the Arizona Base Line, Range One (1) West of the Gila and Salt River Meridian, in Coconino County, Arizona:

All of Section One (1);
All of Section Three (3);
All of Section Five (5);
All of Section Seven (7);

Kelly 500-771-3126
Yonkers, NY

- All of Section Nine (9);
- All of Section Eleven (11);
- All of Section Thirteen (13);
- All of Section Fifteen (15);
- All of Section Seventeen (17);
- All of Section Nineteen (19);
- All of Section Twenty-one (21);
- All of Section Twenty-three (23);
- All of Section Twenty-five (25);
- All of Section Twenty-seven (27);
- All of Section Twenty-nine (29);
- All of Section Thirty-three (33);
- All of Section Thirty-five (35);

In Township Twenty-three (23), North of the Arizona Base Line, Range One (1) West of the Gila and Salt River Meridian, in Coconino County, Arizona:

- All of Section One (1);
- All of Section Three (3);
- All of Section Five (5);
- All of Section Seven (7);
- All of Section Nine (9);
- All of Section Eleven (11);
- All of Section Thirteen (13);
- All of Section Fifteen (15);
- All of Section Seventeen (17);
- All of Section Nineteen (19);
- All of Section Twenty-one (21);
- All of Section Twenty-three (23);
- All of Section Twenty-five (25);
- All of Section Twenty-seven (27);
- All of Section Twenty-nine (29);
- All of Section Thirty-one (31);
- All of Section Thirty-three (33);
- All of Section Thirty-five (35);

Excepting therefrom railway rights-of-way heretofore granted, and easements for public roads and highways heretofore conveyed across said premises.

TO HAVE AND TO HOLD the above described premises, together with all and singular the rights and appurtenances thereunto in any wise belonging, unto the said UNITED STATES OF AMERICA, its successors and assigns forever.

And said MINERS & MERCHANTS BANK hereby binds itself, its successors and assigns to warrant and forever defend, all and singular, the said premises unto the said UNITED STATES OF AMERICA, its successors and assigns, against every person whomsoever lawfully claiming, or to claim the same or any part thereof; subject, nevertheless, to the terms and conditions of that certain Agreement dated January 1, 1929, made and entered into by and between Miners & Merchants Bank, a corporation, and Lyle H. Perrin, Jr. and Elizabeth Perrin, his wife, as first party and Corva Cedar Products Company, a corporation, as second party therein, recorded in Book 3 of Agreements at Pages 256 et seq in the office of the County Recorder of Coconino County, State of Arizona,

and in Book 13 of Agreements at Pages 320
in the office of the County Recorder of Yavapai County, State of Arizona.

IN WITNESS WHEREOF, the said MINERS & MERCHANTS BANK, by its President and Cashier, thereunto duly authorized by its Board of Directors, has hereunto set its hand and caused its corporate seal to be affixed this 11th day of October A. D. 1929.

MINERS & MERCHANTS BANK

By L. O. Shattuck
President.

ATTEST:

L. F. Burgess
Cashier.

STATE OF ARIZONA,
COUNTY OF COCHISE.

ss

This instrument was acknowledged before me this 11th day of October A. D. 1929 by L. O. Shattuck and L. F. Burgess, as President and Cashier, respectively, of the Miners & Merchants Bank, an Arizona corporation.

Given under my hand and seal of office the day and year in this certificate first above written.

My commission expires

Jan 19 1933

L. O. Shattuck
Notary Public.

233

7877

2415

COMPARED

EXHIBIT

RECORDED AT REQUEST OF

L. M. Perrin Jr.

December 27 A. D. 1929

At 9:00 o'clock A. M.

In Book 57 of Deeds


Pages 465-466

Recorder of Cocconino County, Ariz.

Alvin D. ...

County Recorder

Deputy



Filed and recorded at request of
L. M. Perrin Jr.

Dec 27 A. D. 1929

at 9:00 o'clock A. M.

Book 147 of Deeds

Pages 465-466

Recorder of Yavapai County, Arizona

Grace ...

By Agnes ...

Deputy Recorder



253

DEPARTMENT OF THE INTERIOR
BUREAU OF LAND MANAGEMENT
Status Serial Register Page - Live Data

01 03-20-1922;042STAT0465;16USC485

Casetype 223000:EX-FS, GENERAL EX ACT

Serial Number

AZPHX- 0 066506--01

MerTwp	Rng	Sec	SType	SurNr	Suf	-NE-	-NW-	-SW-	-SE-	Acreage	SurNote	State	Cnty	CongDist	DI/RA	Mgmt	Agency
14	0200N	0010W	003	T	37	--XX	--XX	XXXX	XXXX	431.660	A	AZ	AZ025	03	AZ0300	10030700	
14	0200N	0010W	005	T	38	--XX	--XX	XXXX	XXXX	448.660	A	AZ	AZ025	03	AZ0300	10030700	
14	0200N	0010W	006	T	38	---X	----	----	X--X	025.550	A	AZ	AZ025	03	AZ0300	10030700	
14	0200N	0010W	007	T	38	X---	----	----	----	003.670	A	AZ	AZ025	03	AZ0300	10030700	
14	0200N	0010W	008	T	38	XX--	XX--	----	----	061.110	A	AZ	AZ025	03	AZ0300	10030700	
14	0200N	0010W	008	T	39	X--X	----	----	X--X	031.940	A	AZ	AZ025	03	AZ0300	10030700	
14	0200N	0010W	009	T	39	XXXX	XXXX	XXXX	XXXX	542.210	A	AZ	AZ025	03	AZ0300	10030700	
14	0200N	0010W	010	T	37	XX--	XX--	----	----	113.260	A	AZ	AZ025	03	AZ0300	10030700	
14	0200N	0010W	010	T	39	----	-XX-	-XX-	----	010.660	A	AZ	AZ025	03	AZ0300	10030700	
14	0200N	0010W	015	T	39	----	-X--	----	----	002.290	A	AZ	AZ025	03	AZ0300	10030700	
14	0200N	0010W	016	T	39	XX--	XX--	----	----	087.790	A	AZ	AZ025	03	AZ0300	10030700	
14	0200N	0010W	017	T	39	X---	----	----	----	003.760	A	AZ	AZ025	03	AZ0300	10030700	
14	0200N	0010W	017	T	42	XXXX	XXXX	XXXX	XXXX	534.150	A	AZ	AZ025	03	AZ0300	10030700	
14	0200N	0010W	018	T	42	X--X	----	----	X--X	035.280	A	AZ	AZ025	03	AZ0300	10030700	
14	0200N	0010W	019	T	42	X---	----	----	----	004.360	A	AZ	AZ025	03	AZ0300	10030700	
14	0200N	0010W	020	T	42	XX--	XX--	----	----	053.320	A	AZ	AZ025	03	AZ0300	10030700	
14	0210N	0010W	001	A		--XX	--XX	XXXX	XXXX	480.000		AZ	AZ025	03	AZ0300	10030700	
14	0210N	0010W	001	L	1	X---	----	----	----	040.030		AZ	AZ025	03	AZ0300	10030700	
14	0210N	0010W	001	L	2	-X--	----	----	----	040.090		AZ	AZ025	03	AZ0300	10030700	
14	0210N	0010W	001	L	3	----	X---	----	----	040.150		AZ	AZ025	03	AZ0300	10030700	
14	0210N	0010W	001	L	4	----	-X--	----	----	040.210		AZ	AZ025	03	AZ0300	10030700	
14	0210N	0010W	003	A		--XX	--XX	XXXX	XXXX	480.000		AZ	AZ005	03	AZ0300	10030700	
14	0210N	0010W	003	L	1	X---	----	----	----	039.710		AZ	AZ005	03	AZ0300	10030700	
14	0210N	0010W	003	L	2	-X--	----	----	----	039.680		AZ	AZ005	03	AZ0300	10030700	
14	0210N	0010W	003	L	3	----	X---	----	----	039.650		AZ	AZ005	03	AZ0300	10030700	
14	0210N	0010W	003	L	4	----	-X--	----	----	039.620		AZ	AZ005	03	AZ0300	10030700	
14	0210N	0010W	009	A		XXXX	XXXX	XXXX	XXXX	640.000		AZ	AZ005	03	AZ0300	10030700	
14	0210N	0010W	011	A		XXXX	XXXX	XXXX	XXXX	640.000		AZ	AZ005	03	AZ0300	10030700	

MerTwp	Rng	Sec	SType	SurNr	Suf	-NE-	-NW-	-SW-	-SE-	Acreage	SurNote	State	Cnty	CongDist	DI/RA	Mgmt Agency
14	0210N	0010W	013	A		XXXX	XXXX	XXXX	XXXX	640.000		AZ	AZ005	03	AZ0300	10030700
14	0210N	0010W	015	A		XXXX	XXXX	XXXX	XXXX	640.000		AZ	AZ005	03	AZ0300	10030700
14	0210N	0010W	021	A		XXXX	XXXX	XXXX	XXXX	640.000		AZ	AZ005	03	AZ0300	10030700
14	0210N	0010W	023	A		XXXX	XXXX	XXXX	XXXX	640.000		AZ	AZ005	03	AZ0300	10030700
14	0210N	0010W	025	A		XXXX	XXXX	XXXX	XXXX	640.000		AZ	AZ005	03	AZ0300	10030700
14	0210N	0010W	027	A		XXXX	XXXX	XXXX	XXXX	640.000		AZ	AZ005	03	AZ0300	10030700
14	0210N	0010W	033	A		XXXX	XXXX	XXXX	XXXX	640.000		AZ	AZ005	03	AZ0300	10030700
14	0210N	0010W	035	A		XXXX	XXXX	XXXX	XXXX	640.000		AZ	AZ005	03	AZ0300	10030700
14	0220N	0010W	001	A		--XX	--XX	XXXX	XXXX	480.000		AZ	AZ005	03	AZ0300	10030700
14	0220N	0010W	001	L	1	X---	----	----	----	040.240		AZ	AZ005	03	AZ0300	10030700
14	0220N	0010W	001	L	2	-X--	----	----	----	040.170		AZ	AZ005	03	AZ0300	10030700
14	0220N	0010W	001	L	3	----	X---	----	----	040.100		AZ	AZ005	03	AZ0300	10030700
14	0220N	0010W	001	L	4	----	-X--	----	----	040.030		AZ	AZ005	03	AZ0300	10030700
14	0220N	0010W	003	A		--XX	--XX	XXXX	XXXX	480.000		AZ	AZ005	03	AZ0300	10030700
14	0220N	0010W	003	L	1	X---	----	----	----	040.390		AZ	AZ005	03	AZ0300	10030700
14	0220N	0010W	003	L	2	-X--	----	----	----	040.300		AZ	AZ005	03	AZ0300	10030700
14	0220N	0010W	003	L	3	----	X---	----	----	040.210		AZ	AZ005	03	AZ0300	10030700
14	0220N	0010W	003	L	4	----	-X--	----	----	040.120		AZ	AZ005	03	AZ0300	10030700
14	0220N	0010W	005	A		--XX	--XX	XXXX	XXXX	480.000		AZ	AZ005	03	AZ0300	10030700
14	0220N	0010W	005	L	1	X---	----	----	----	040.270		AZ	AZ005	03	AZ0300	10030700
14	0220N	0010W	005	L	2	-X--	----	----	----	040.240		AZ	AZ005	03	AZ0300	10030700
14	0220N	0010W	005	L	3	----	X---	----	----	040.210		AZ	AZ005	03	AZ0300	10030700
14	0220N	0010W	005	L	4	----	-X--	----	----	040.180		AZ	AZ005	03	AZ0300	10030700
14	0220N	0010W	007	A		XXXX	X--X	X--X	XXXX	480.000		AZ	AZ005	03	AZ0300	10030700
14	0220N	0010W	007	L	1	----	-X--	----	----	038.310		AZ	AZ005	03	AZ0300	10030700
14	0220N	0010W	007	L	2	----	--X-	----	----	038.460		AZ	AZ005	03	AZ0300	10030700
14	0220N	0010W	007	L	3	----	----	-X--	----	038.610		AZ	AZ005	03	AZ0300	10030700
14	0220N	0010W	007	L	4	----	----	--X-	----	038.760		AZ	AZ005	03	AZ0300	10030700
14	0220N	0010W	009	A		XXXX	XXXX	XXXX	XXXX	640.000		AZ	AZ005	03	AZ0300	10030700
14	0220N	0010W	011	A		XXXX	XXXX	XXXX	XXXX	640.000		AZ	AZ005	03	AZ0300	10030700
14	0220N	0010W	013	A		XXXX	XXXX	XXXX	XXXX	640.000		AZ	AZ005	03	AZ0300	10030700
14	0220N	0010W	015	A		XXXX	XXXX	XXXX	XXXX	640.000		AZ	AZ005	03	AZ0300	10030700
14	0220N	0010W	017	A		XXXX	XXXX	XXXX	XXXX	640.000		AZ	AZ005	03	AZ0300	10030700

MerTwp	Rng	Sec	SType	SurNr	Suf	-NE-	-NW-	-SW-	-SE-	Acreage	SurNote	State	Cnty	CongDist	DI/RA	Mgmt Agency
14	0220N	0010W	019	A		XXXX	X--X	X--X	XXXX	480.000		AZ	AZ005	03	AZ0300	10030700
14	0220N	0010W	019	L	1	----	-X--	----	----	039.200		AZ	AZ005	03	AZ0300	10030700
14	0220N	0010W	019	L	2	----	--X-	----	----	039.030		AZ	AZ005	03	AZ0300	10030700
14	0220N	0010W	019	L	3	----	----	-X--	----	039.040		AZ	AZ005	03	AZ0300	10030700
14	0220N	0010W	019	L	4	----	----	--X-	----	039.050		AZ	AZ005	03	AZ0300	10030700
14	0220N	0010W	021	A		XXXX	XXXX	XXXX	XXXX	640.000		AZ	AZ005	03	AZ0300	10030700
14	0220N	0010W	023	A		XXXX	XXXX	XXXX	XXXX	640.000		AZ	AZ005	03	AZ0300	10030700
14	0220N	0010W	025	A		XXXX	XXXX	XXXX	XXXX	640.000		AZ	AZ005	03	AZ0300	10030700
14	0220N	0010W	027	A		XXXX	XXXX	XXXX	XXXX	640.000		AZ	AZ005	03	AZ0300	10030700
14	0220N	0010W	029	A		XXXX	XXXX	XXXX	XXXX	640.000		AZ	AZ005	03	AZ0300	10030700
14	0220N	0010W	033	A		XXXX	XXXX	XXXX	XXXX	640.000		AZ	AZ005	03	AZ0300	10030700
14	0220N	0010W	035	A		XXXX	XXXX	XXXX	XXXX	640.000		AZ	AZ005	03	AZ0300	10030700
14	0230N	0010W	001	A		--XX	--XX	XXXX	XXXX	480.000		AZ	AZ005	03	AZ0300	10030700
14	0230N	0010W	001	L	1	X---	----	----	----	040.030		AZ	AZ005	03	AZ0300	10030700
14	0230N	0010W	001	L	2	-X--	----	----	----	040.090		AZ	AZ005	03	AZ0300	10030700
14	0230N	0010W	001	L	3	----	X---	----	----	040.150		AZ	AZ005	03	AZ0300	10030700
14	0230N	0010W	001	L	4	----	-X--	----	----	040.210		AZ	AZ005	03	AZ0300	10030700
14	0230N	0010W	003	A		--XX	--XX	XXXX	XXXX	480.000		AZ	AZ005	03	AZ0300	10030700
14	0230N	0010W	003	L	1	X---	----	----	----	039.710		AZ	AZ005	03	AZ0300	10030700
14	0230N	0010W	003	L	2	-X--	----	----	----	039.760		AZ	AZ005	03	AZ0300	10030700
14	0230N	0010W	003	L	3	----	X---	----	----	039.810		AZ	AZ005	03	AZ0300	10030700
14	0230N	0010W	003	L	4	----	-X--	----	----	039.860		AZ	AZ005	03	AZ0300	10030700
14	0230N	0010W	005	A		--XX	--XX	XXXX	XXXX	480.000		AZ	AZ005	03	AZ0300	10030700
14	0230N	0010W	005	L	1	X---	----	----	----	040.300		AZ	AZ005	03	AZ0300	10030700
14	0230N	0010W	005	L	2	-X--	----	----	----	040.260		AZ	AZ005	03	AZ0300	10030700
14	0230N	0010W	005	L	3	----	X---	----	----	040.220		AZ	AZ005	03	AZ0300	10030700
14	0230N	0010W	005	L	4	----	-X--	----	----	040.180		AZ	AZ005	03	AZ0300	10030700
14	0230N	0010W	007	A		XXXX	X--X	X--X	XXXX	480.000		AZ	AZ005	03	AZ0300	10030700
14	0230N	0010W	007	L	1	----	-X--	----	----	038.230		AZ	AZ005	03	AZ0300	10030700
14	0230N	0010W	007	L	2	----	--X-	----	----	038.210		AZ	AZ005	03	AZ0300	10030700
14	0230N	0010W	007	L	3	----	----	-X--	----	038.190		AZ	AZ005	03	AZ0300	10030700
14	0230N	0010W	007	L	4	----	----	--X-	----	038.170		AZ	AZ005	03	AZ0300	10030700
14	0230N	0010W	009	A		XXXX	XXXX	XXXX	XXXX	640.000		AZ	AZ005	03	AZ0300	10030700

MerTwp	Rng	Sec	SType	SurNr	Suf	-NE-	-NW-	-SW-	-SE-	Acreage	SurNote	State	Cnty	CongDist	DI/RA	Mgmt Agency
14	0230N	0010W	011	A		XXXX	XXXX	XXXX	XXXX	640.000		AZ	AZ005	03	AZ0300	10030700
14	0230N	0010W	013	A		XXXX	XXXX	XXXX	XXXX	640.000		AZ	AZ005	03	AZ0300	10030700
14	0230N	0010W	015	A		XXXX	XXXX	XXXX	XXXX	640.000		AZ	AZ005	03	AZ0300	10030700
14	0230N	0010W	017	A		XXXX	XXXX	XXXX	XXXX	640.000		AZ	AZ005	03	AZ0300	10030700
14	0230N	0010W	019	A		XXXX	X--X	X--X	XXXX	480.000		AZ	AZ005	03	AZ0300	10030700
14	0230N	0010W	019	L	1	----	-X--	----	----	038.350		AZ	AZ005	03	AZ0300	10030700
14	0230N	0010W	019	L	2	----	--X-	----	----	038.410		AZ	AZ005	03	AZ0300	10030700
14	0230N	0010W	019	L	3	----	----	-X--	----	038.470		AZ	AZ005	03	AZ0300	10030700
14	0230N	0010W	019	L	4	----	----	--X-	----	038.530		AZ	AZ005	03	AZ0300	10030700
14	0230N	0010W	021	A		XXXX	XXXX	XXXX	XXXX	640.000		AZ	AZ005	03	AZ0300	10030700
14	0230N	0010W	023	A		XXXX	XXXX	XXXX	XXXX	640.000		AZ	AZ005	03	AZ0300	10030700
14	0230N	0010W	025	A		XXXX	XXXX	XXXX	XXXX	640.000		AZ	AZ005	03	AZ0300	10030700
14	0230N	0010W	027	A		XXXX	XXXX	XXXX	XXXX	640.000		AZ	AZ005	03	AZ0300	10030700
14	0230N	0010W	029	A		XXXX	XXXX	XXXX	XXXX	640.000		AZ	AZ005	03	AZ0300	10030700
14	0230N	0010W	031	A		XXXX	X--X	X--X	XXXX	480.000		AZ	AZ005	03	AZ0300	10030700
14	0230N	0010W	031	L	1	----	-X--	----	----	038.550		AZ	AZ005	03	AZ0300	10030700
14	0230N	0010W	031	L	2	----	--X-	----	----	038.280		AZ	AZ005	03	AZ0300	10030700
14	0230N	0010W	031	L	3	----	----	-X--	----	038.010		AZ	AZ005	03	AZ0300	10030700
14	0230N	0010W	031	L	4	----	----	--X-	----	037.740		AZ	AZ005	03	AZ0300	10030700
14	0230N	0010W	033	A		XXXX	XXXX	XXXX	XXXX	640.000		AZ	AZ005	03	AZ0300	10030700
14	0230N	0010W	035	A		XXXX	XXXX	XXXX	XXXX	640.000		AZ	AZ005	03	AZ0300	10030700

32,441.450

Document Category	Doc ID	Geographic Name	Agency
WARRANTY DEED	10111929		

US Rights in Title	Exception
930 ALL SURF. RIGHTS U.S.LCS	
952 SUBJECT TO PRIOR RIGHTS	

Data Element No 1	Supplemental Data 1	Data Element No 2	Supplemental Data 2
3472	147	3518	465
3472	57	3518	631

Act Date	Code	Action	Action Remarks
----------	------	--------	----------------

<u>Act Date</u>	<u>Code</u>	<u>Action</u>	<u>Action Remarks</u>
10/11/1929	868	DEED SIGNED	

<u>Name & Address</u>	<u>City, State Zip</u>	<u>Int Rel</u>	<u>%Interest</u>
USA	AZ	ADMIN MGT ENTITY	100.0

<u>Line Nr</u>	<u>Remarks</u>
01	KEY 20N1W

Run Date: 01/12/2000
RUN TIME:10:28 AM

UNITED STATES DEPARTMENT OF INTERIOR
BUREAU OF LAND MANAGEMENT

Page: 2

STATE: AZ

GEOGRAPHIC REPORT WITH LAND

CASETYPE CASE DISP MER TWP RNG SECT SUR TYP SUR NR SUF SUBDIVISION

Serial Number: AZA 025009

Total Case Acres: 2.000

360513 CLOSED 14 0250N 0130W 006 1 1 PART;

Serial Number: AZA 026083

Total Case Acres: 3.600

380913 AUTHORIZED 14 0250N 0130W 006 1 1 NE;

Serial Number: AZA 027277

Total Case Acres: 3.000

380913 AUTHORIZED 14 0250N 0130W 006 1 1 E2;

Serial Number: AZA 027841

Total Case Acres: 6.000

380910 PENDING 14 0250N 0130W 006 1 1 SE;
1

✓

Run Date: 01/12/2000
RUN TIME:10:28 AM

UNITED STATES DEPARTMENT OF INTERIOR
BUREAU OF LAND MANAGEMENT

Page: 1

STATE: AZ

GEOGRAPHIC REPORT WITH LAND

<u>CASETYPE</u>	<u>CASE DISP</u>	<u>MER</u>	<u>TWP</u>	<u>RNG</u>	<u>SECT</u>	<u>SUR TYP</u>	<u>SUR NR</u>	<u>SUF</u>	<u>SUBDIVISION</u>
Serial Number: AZA 018108									
Total Case Acres: 100.000									
387200	CLOSED	14	0220N	0010W	020		1		PORTIONS OF N2NE;
Serial Number: AZA 018240									
Total Case Acres: 40.000									
387200	CLOSED	14	0220N	0010W	009		1		PORTIONS OF NENE;
Serial Number: AZA 018587									
Total Case Acres: 300.000									
387200	CLOSED	14	0190N	0010E	011		1		PORTIONS OF E2
			0200N	0010E	034		A		NWNE;
			0220N	0010W	016		1		PORTIONS OF SWSW
Serial Number: AZA 021016									
Total Case Acres: 100.000									
387200	CLOSED	14	0220N	0010W	008		A		NE;
					009		A		NW;

Run Date: 01/12/2000
RUN TIME:10:28 AM

UNITED STATES DEPARTMENT OF INTERIOR
BUREAU OF LAND MANAGEMENT

STATE: AZ

GEOGRAPHIC REPORT WITH LAND

<u>CASETYPE</u>	<u>CASE DISP</u>	<u>MER</u>	<u>TWP</u>	<u>RNG</u>	<u>SECT</u>	<u>SUR TYP</u>	<u>SUR NR</u>	<u>SUF</u>	<u>SUBDIVISION</u>
-----------------	------------------	------------	------------	------------	-------------	----------------	---------------	------------	--------------------

Serial Number: AZA 028247

Total Case Acres: 1.000

386300	PENDING	14	0220N	0010W	009	M	4565	1	
								1	

Serial Number: AZAR 0021001

Total Case Acres: 375.000

284200	AUTHORIZED	14	0220N	0010W	004	A			NESE,SESW,S2SE;
					008	A			N2N2;
					009	A			N2NW;

RUN TIME: 7:08 AM

**DEPARTMENT OF INTERIOR
BUREAU OF LAND MANAGEMENT**

RUN DATE: 01/13/00

Input Parameters for Geographic Report with Land

**Admin State: AZ
Geographic State: AZ
Case Disposition:
Case Type:
Commodity Code:
Pending Action:
MTR:
MTRS: 14 0190N 0020E 019**

Total Rows Returned: 0

NO DATA WAS FOUND FOR QUERY

**NO WARRANTY IS MADE BY BLM
FOR USE OF THE DATA FOR
PURPOSES NOT INTENDED BY
BLM**

Run Date: 01/13/2000

UNITED STATES DEPARTMENT OF INTERIOR

Page: 1

RUN TIME:7:10 AM

BUREAU OF LAND MANAGEMENT

<u>CASETYPE</u>	<u>CASE DISP</u>	<u>MER</u>	<u>TWP</u>	<u>RNG</u>	<u>SECT</u>	<u>SUR TYP</u>	<u>SUR NR</u>	<u>SUF</u>
-----------------	------------------	------------	------------	------------	-------------	----------------	---------------	------------

Serial Number: AZA 018587

Total Case Acres: 300.000

387200	CLOSED	14	0190N	0010E	011		1	
--------	--------	----	-------	-------	-----	--	---	--

RUN TIME: 7:12 AM

**DEPARTMENT OF INTERIOR
BUREAU OF LAND MANAGEMENT**

RUN DATE: 01/13/00

Input Parameters for Geographic Report with Land

Admin State: AZ

Geographic State:

Case Disposition:

Case Type:

Commodity Code:

Pending Action:

MTR:

MTRS: 14 020N 0010E 034

Total Rows Returned: 0

NO DATA WAS FOUND FOR QUERY

**NO WARRANTY IS MADE BY BLM
FOR USE OF THE DATA FOR
PURPOSES NOT INTENDED BY
BLM**

RUN TIME: 7:14 AM

**DEPARTMENT OF INTERIOR
BUREAU OF LAND MANAGEMENT**

RUN DATE: 01/13/00

Input Parameters for Geographic Report with Land

**Admin State: AZ
Geographic State:
Case Disposition:
Case Type:
Commodity Code:
Pending Action:
MTR:
MTRS: 14 0220N 0020W 019**

Total Rows Returned: 0

NO DATA WAS FOUND FOR QUERY

**NO WARRANTY IS MADE BY BLM
FOR USE OF THE DATA FOR
PURPOSES NOT INTENDED BY
BLM**

DEPARTMENT OF THE INTERIOR
BUREAU OF LAND MANAGEMENT
Status Serial Register Page - Live Data

01 03-03-1905;033STAT1070.

Casetype 231301:WDL-INDIAN RESERVATION

Serial Number

AZAZAA - 001599

MerTwp	Rng	Sec	SType	SurNr	Suf	-NE-	-NW-	-SW-	-SE-	Acreage	SurNote	State	Cnty	CongDist	DI/RA	Mgmt	Agency
14	0330N	0050W	007	U	02	----	--X-	-XX-	----	036.000	P	AZ	AZ005	03	AZ0300	23SH6060	
14	0330N	0050W	007	W	02	----	-XX-	----	----	003.610	A	AZ	AZ005	03	AZ0300	23SH6060	
14	0330N	0050W	018	U	02	----	-XX-	-XX-	----	053.000	P	AZ	AZ005	03	AZ0300	23SH6060	
14	0330N	0050W	019	U	02	----	-XX-	-XX-	----	053.000	P	AZ	AZ005	03	AZ0300	23SH6060	
14	0330N	0050W	030	U	02	----	-XX-	-XX-	----	053.000	P	AZ	AZ005	03	AZ0300	23SH6060	
14	0330N	0050W	031	U	02	----	-XX-	-XX-	----	053.000	P	AZ	AZ005	03	AZ0300	23SH6060	
14	0270N	0060W	006	L	7	----	X---	----	----	009.770		AZ	AZ005	03	AZ0300	21000000	
14	0270N	0060W	006	L	8	----	XXX-	----	----	040.220		AZ	AZ005	03	AZ0300	21000000	
14	0280N	0060W	001	L	6	----	-X--	----	----	011.210		AZ	AZ005	03	AZ0300	23SH6060	
14	0280N	0060W	001	L	7	----	--X-	----	----	039.420		AZ	AZ005	03	AZ0300	23SH6060	
14	0280N	0060W	001	L	8	----	----	-X--	----	039.400		AZ	AZ005	03	AZ0300	23SH6060	
14	0280N	0060W	001	L	9	----	----	--X-	----	039.370		AZ	AZ005	03	AZ0300	23SH6060	
14	0280N	0060W	002	A		--XX	--XX	XXXX	XXXX	480.000		AZ	AZ005	03	AZ0300	23SH6060	
14	0280N	0060W	002	L	1	X---	----	----	----	011.400		AZ	AZ005	03	AZ0300	23SH6060	
14	0280N	0060W	002	L	2	-X--	----	----	----	011.400		AZ	AZ005	03	AZ0300	23SH6060	
14	0280N	0060W	002	L	3	----	X---	----	----	011.400		AZ	AZ005	03	AZ0300	23SH6060	
14	0280N	0060W	002	L	4	----	-X--	----	----	011.400		AZ	AZ005	03	AZ0300	23SH6060	
14	0280N	0060W	003	A		--XX	--XX	XXXX	XXXX	480.000		AZ	AZ005	03	AZ0300	23SH6060	
14	0280N	0060W	003	L	1	X---	----	----	----	011.380		AZ	AZ005	03	AZ0300	23SH6060	
14	0280N	0060W	003	L	2	-X--	----	----	----	011.340		AZ	AZ005	03	AZ0300	23SH6060	
14	0280N	0060W	003	L	3	----	X---	----	----	011.300		AZ	AZ005	03	AZ0300	23SH6060	
14	0280N	0060W	003	L	4	----	-X--	----	----	011.260		AZ	AZ005	03	AZ0300	23SH6060	
14	0280N	0060W	004	A		--XX	--XX	XXXX	XXXX	480.000		AZ	AZ005	03	AZ0300	23SH6060	
14	0280N	0060W	004	L	1	X---	----	----	----	011.140		AZ	AZ005	03	AZ0300	23SH6060	
14	0280N	0060W	004	L	2	-X--	----	----	----	010.920		AZ	AZ005	03	AZ0300	23SH6060	
14	0280N	0060W	004	L	3	----	X---	----	----	010.720		AZ	AZ005	03	AZ0300	23SH6060	
14	0280N	0060W	004	L	4	----	-X--	----	----	010.500		AZ	AZ005	03	AZ0300	23SH6060	
14	0280N	0060W	005	A		--XX	--XX	XXXX	XXXX	480.000		AZ	AZ005	03	AZ0300	23SH6060	

Judith is
ordering from
Denver a
hard copy of
this EO.

L (1-13-00)

MerTwp	Rng	Sec	SType	SurNr	Suf	-NE-	-NW-	-SW-	-SE-	Acreage	SurNote	State	Cnty	CongDist	DI/RA	Mgmt Agency
14	0250N	0130W	003	L	4	----	-X--	----	----	039.380		AZ	AZ015	03	AZ0300	23SH6060
14	0250N	0130W	004	A		--XX	--XX	XXXX	XXXX	480.000		AZ	AZ015	03	AZ0300	23SH6060
14	0250N	0130W	004	L	1	X---	----	----	----	039.400		AZ	AZ015	03	AZ0300	23SH6060
14	0250N	0130W	004	L	2	-X--	----	----	----	039.610		AZ	AZ015	03	AZ0300	23SH6060
14	0250N	0130W	004	L	3	----	X---	----	----	039.810		AZ	AZ015	03	AZ0300	23SH6060
14	0250N	0130W	004	L	4	----	-X--	----	----	040.020		AZ	AZ015	03	AZ0300	23SH6060
14	0250N	0130W	005	A		--XX	--XX	XX-X	XXXX	440.000		AZ	AZ015	03	AZ0300	23SH6060
14	0250N	0130W	005	L	2	X---	----	----	----	040.140		AZ	AZ015	03	AZ0300	23SH6060
14	0250N	0130W	005	L	3	-X--	----	----	----	040.200		AZ	AZ015	03	AZ0300	23SH6060
14	0250N	0130W	005	L	4	----	X---	----	----	040.240		AZ	AZ015	03	AZ0300	23SH6060
14	0250N	0130W	005	L	5	----	-X--	----	----	040.300		AZ	AZ015	03	AZ0300	23SH6060
14	0250N	0130W	005	L	6	----	----	--X-	----	026.560		AZ	AZ015	03	AZ0300	23SH6060
14	0250N	0130W	006	L	10	----	----	----	X---	020.520		AZ	AZ015	03	AZ0300	23SH6060
14	0250N	0130W	006	L	6	X---	----	----	----	040.280		AZ	AZ015	03	AZ0300	23SH6060
14	0250N	0130W	006	L	7	-X--	X---	----	----	047.800		AZ	AZ015	03	AZ0300	23SH6060
14	0250N	0130W	006	L	8	--X-	----	----	----	014.000		AZ	AZ015	03	AZ0300	23SH6060
14	0250N	0130W	006	L	9	---X	----	----	----	038.890		AZ	AZ015	03	AZ0300	23SH6060
14	0250N	0130W	008	A		02	XX-X	----	----	120.000		AZ	AZ015	03	AZ0300	23SH6060
14	0250N	0130W	008	L	5	----	XX--	----	----	033.240		AZ	AZ015	03	AZ0300	23SH6060
14	0250N	0130W	008	L	6	--X-	---X	----	----	039.860		AZ	AZ015	03	AZ0300	23SH6060
14	0250N	0130W	008	L	7	----	----	----	XX--	046.480		AZ	AZ015	03	AZ0300	23SH6060
14	0250N	0130W	008	L	8	----	----	----	---X	013.310		AZ	AZ015	03	AZ0300	23SH6060
14	0250N	0130W	009	A		XXXX	XXXX	XX-X	XXXX	600.000		AZ	AZ015	03	AZ0300	23SH6060
14	0250N	0130W	009	L	2	----	----	--X-	----	039.810		AZ	AZ015	03	AZ0300	23SH6060
14	0250N	0130W	010	A		XXXX	XXXX	XXXX	XXXX	640.000		AZ	AZ015	03	AZ0300	23SH6060
14	0250N	0130W	011	A		XXXX	XXXX	XXXX	XXXX	640.000		AZ	AZ015	03	AZ0300	23SH6060
14	0250N	0130W	012	A		-XX-	XXXX	XXXX	-XX-	480.000		AZ	AZ015	03	AZ0300	23SH6060
14	0250N	0130W	012	L	1	X---	----	----	----	039.040		AZ	AZ015	03	AZ0300	23SH6060
14	0250N	0130W	012	L	2	---X	----	----	----	038.990		AZ	AZ015	03	AZ0300	23SH6060
14	0250N	0130W	012	L	3	----	----	----	X---	038.950		AZ	AZ015	03	AZ0300	23SH6060
14	0250N	0130W	012	L	4	----	----	----	---X	038.900		AZ	AZ015	03	AZ0300	23SH6060
14	0250N	0130W	013	A		-XX-	XXXX	XXXX	-XX-	480.000		AZ	AZ015	03	AZ0300	23SH6060
14	0250N	0130W	013	L	1	X---	----	----	----	038.900		AZ	AZ015	03	AZ0300	23SH6060

MerTwp	Rng	Sec	SType	SurNr	Suf	-NE-	-NW-	-SW-	-SE-	Acreage	SurNote	State	Cnty	CongDist	DI/RA	Mgmt Agency
14	0310N	0150W	022	U	03	----	-XXX	XXXX	-XXX	230.000	P	AZ	AZ015	03	AZ0300	22983603
14	0310N	0150W	022	W	02	--X-	XXXX	X---	XX-X	057.500	A	AZ	AZ015	03	AZ0300	22982101
14	0310N	0150W	023	U	02	----	----	--X-	----	005.000	P	AZ	AZ015	03	AZ0300	22983603
14	0310N	0150W	023	W	02	----	----	--XX	--XX	036.500	A	AZ	AZ015	03	AZ0300	22982101
14	0310N	0150W	025	U	02	--XX	XXXX	----	----	040.000	P	AZ	AZ015	03	AZ0300	22982101
14	0310N	0150W	025	U	03	--XX	-XXX	XXXX	XXXX	414.500	P	AZ	AZ015	03	AZ0300	22983603
14	0310N	0150W	025	W	02	XXXX	XX--	----	----	042.750	A	AZ	AZ015	03	AZ0300	22982101
14	0310N	0150W	026	U	02	XXXX	XX--	----	----	071.500	P	AZ	AZ015	03	AZ0300	22982101
14	0310N	0150W	026	U	03	XXXX	XXXX	XXXX	XXXX	536.000	P	AZ	AZ015	03	AZ0300	22983603
14	0310N	0150W	026	W	02	XX--	XX--	----	----	015.500	A	AZ	AZ015	03	AZ0300	22982101
14	0310N	0150W	027	U		XXXX	XXXX	XXXX	XXXX	640.000		AZ	AZ015	03	AZ0300	22983603
14	0310N	0150W	028	U	02	XXXX	X--X	X--X	XXXX	470.000	P	AZ	AZ015	03	AZ0300	22983603
14	0310N	0150W	033	U		XXXX	XXXX	XXXX	XXXX	499.680		AZ	AZ015	03	AZ0300	22983603
14	0310N	0150W	034	A		XXXX	XXXX	XXXX	XXXX	640.000		AZ	AZ015	03	AZ0300	22983603
14	0310N	0150W	035	U		XXXX	XXXX	XXXX	XXXX	640.000		AZ	AZ015	03	AZ0300	22983603
14	0310N	0150W	036	U		XXXX	XXXX	XXXX	XXXX	640.000		AZ	AZ015	03	AZ0300	22983603

1,015,246.921

Document Category	Doc ID	Geographic Name	Agency
EXECUTIVE ORDER	01041883	HUALAPAI INDRES	23SH6060

Data Element No 1	Supplemental Data 1	Data Element No 2	Supplemental Data 2
2520	ALL		
2571	ALL		

Act Date	Code	Action	Action Remarks
01/04/1883	317	ORDER ISSUED	
01/04/1883	830	WITHDRAWN	

Name & Address	City, State Zip	Int Rel	%Interest
BIA	DC	HOLDING AGENCY	100.0

Line Nr	Remarks
01	KEY 28N6W
02	GEO NAME: HUALAPAI INDIAN RESERVATION

Line Nr **Remarks**

03 DOC READS FOR USE AND OCCUPANCY OF THE HUALPAI

04 INDIANS.

DEPARTMENT OF THE INTERIOR
BUREAU OF LAND MANAGEMENT
Status Serial Register Page - Live Data

01 07-27-1866;014STAT0292.

Casetype 263001:GT-RR,ATLANTIC & PACIFIC

											Serial Number						
											AZAZAA - 001004						
MerTwp	Rng	Sec	SType	SurNr	Suf	-NE-	-NW-	-SW-	-SE-	Acreage	SurNote	State	Cnty	CongDist	DI/RA	Mgmt	Agency
14	0160N	0010W	025	A		----	----	--XX	--XX	160.000		AZ	AZ025	03	AZ0200		21000000
14	0160N	0010W	035	A		XXXX	X-XX	XXXX	XXXX	600.000		AZ	AZ025	03	AZ0200		21000000
14	0210N	0010W	005	A		--XX	--XX	XXXX	XXXX	480.000		AZ	AZ005	03	AZ0300		10030700
14	0210N	0010W	005	L	1	X---	----	----	----	039.740		AZ	AZ005	03	AZ0300		10030700
14	0210N	0010W	005	L	2	-X--	----	----	----	039.740		AZ	AZ005	03	AZ0300		10030700
14	0210N	0010W	005	L	3	----	X---	----	----	039.730		AZ	AZ005	03	AZ0300		10030700
14	0210N	0010W	005	L	4	----	-X--	----	----	039.730		AZ	AZ005	03	AZ0300		10030700
14	0220N	0010W	031	A		XXXX	X--X	X--X	XXXX	480.000		AZ	AZ005	03	AZ0300		10030700
14	0220N	0010W	031	L	1	----	-X--	----	----	039.110		AZ	AZ005	03	AZ0300		10030700
14	0220N	0010W	031	L	2	----	--X-	----	----	039.130		AZ	AZ005	03	AZ0300		10030700
14	0220N	0010W	031	L	3	----	----	-X--	----	039.150		AZ	AZ005	03	AZ0300		10030700
14	0220N	0010W	031	L	4	----	----	--X-	----	039.170		AZ	AZ005	03	AZ0300		10030700
14	0170N	0020W	005	A		--XX	--XX	XXXX	XXXX	480.000		AZ	AZ025	03	AZ0300		21000000
14	0170N	0020W	005	L	1	X---	----	----	----	040.210		AZ	AZ025	03	AZ0300		21000000
14	0170N	0020W	005	L	2	-X--	----	----	----	040.240		AZ	AZ025	03	AZ0300		21000000
14	0170N	0020W	005	L	3	----	X---	----	----	040.260		AZ	AZ025	03	AZ0300		21000000
14	0170N	0020W	005	L	4	----	-X--	----	----	040.290		AZ	AZ025	03	AZ0300		21000000
14	0170N	0020W	007	A		XXXX	X--X	X--X	XXXX	480.000		AZ	AZ025	03	AZ0300		21000000
14	0170N	0020W	007	L	1	----	-X--	----	----	040.000		AZ	AZ025	03	AZ0300		21000000
14	0170N	0020W	007	L	2	----	--X-	----	----	040.000		AZ	AZ025	03	AZ0300		21000000
14	0170N	0020W	007	L	3	----	----	-X--	----	040.000		AZ	AZ025	03	AZ0300		21000000
14	0170N	0020W	007	L	4	----	----	--X-	----	040.000		AZ	AZ025	03	AZ0300		21000000
14	0170N	0020W	009	A		XXXX	XXXX	XXXX	XXXX	640.000		AZ	AZ025	03	AZ0300		21000000
14	0170N	0020W	015	A		----	XXXX	XXXX	----	320.000		AZ	AZ025	03	AZ0300		21000000
14	0170N	0020W	017	A		XXXX	XXXX	XXXX	XXXX	640.000		AZ	AZ025	03	AZ0300		21000000
14	0170N	0020W	019	A		XXXX	X--X	X--X	XXXX	480.000		AZ	AZ025	03	AZ0300		21000000
14	0170N	0020W	019	L	1	----	-X--	----	----	040.370		AZ	AZ025	03	AZ0300		21000000
14	0170N	0020W	019	L	2	----	--X-	----	----	040.380		AZ	AZ025	03	AZ0300		21000000

MerTwp	Rng	Sec	SType	SurNr	Suf	-NE-	-NW-	-SW-	-SE-	Acreage	SurNote	State	Cnty	CongDist	DI/RA	Mgmt Agency
14	0200N	0020W	007	L	1	----	-X--	----	----	055.230		AZ	AZ025	03	AZ0300	21000000
14	0200N	0020W	007	L	2	----	--X-	----	----	055.170		AZ	AZ025	03	AZ0300	21000000
14	0200N	0020W	007	L	3	----	----	-X--	----	055.110		AZ	AZ025	03	AZ0300	21000000
14	0200N	0020W	007	L	4	----	----	--X-	----	055.050		AZ	AZ025	03	AZ0300	21000000
14	0200N	0020W	009	A		XXXX	XXXX	XXXX	XXXX	640.000		AZ	AZ025	03	AZ0300	21000000
14	0200N	0020W	015	1		LND S	OF	KAIBAB	NF;			AZ	AZ025	03	AZ0300	10030700
14	0200N	0020W	015	A		-XXX	XXXX	XXXX	XXXX	600.000		AZ	AZ025	03	AZ0300	21000000
14	0200N	0020W	017	A		XXXX	XXXX	XXXX	XXXX	640.000		AZ	AZ025	03	AZ0300	21000000
14	0200N	0020W	019	A		XXXX	X--X	X--X	XXXX	480.000		AZ	AZ025	03	AZ0300	21000000
14	0200N	0020W	019	L	1	----	-X--	----	----	055.250		AZ	AZ025	03	AZ0300	21000000
14	0200N	0020W	019	L	2	----	--X-	----	----	055.340		AZ	AZ025	03	AZ0300	21000000
14	0200N	0020W	019	L	3	----	----	-X--	----	055.430		AZ	AZ025	03	AZ0300	21000000
14	0200N	0020W	019	L	4	----	----	--X-	----	055.520		AZ	AZ025	03	AZ0300	21000000
14	0200N	0020W	021	A		XXXX	XXXX	XXXX	XXXX	640.000		AZ	AZ025	03	AZ0300	21000000
14	0200N	0020W	023	1		LND W	OF	KAIBAB	NF;			AZ	AZ025	03	AZ0300	10030700
14	0200N	0020W	023	A		-XX-	XXXX	XXXX	XXXX	560.000		AZ	AZ025	03	AZ0300	21000000
14	0200N	0020W	025	1		LND W	OF	KAIBAB	NF;			AZ	AZ025	03	AZ0300	10030700
14	0200N	0020W	025	A		----	--X-	-XXX	----	160.000		AZ	AZ025	03	AZ0300	21000000
14	0200N	0020W	027	A		XXXX	XXXX	XXXX	XXXX	640.000		AZ	AZ025	03	AZ0300	21000000
14	0200N	0020W	029	A		XXXX	XXXX	XXXX	XXXX	640.000		AZ	AZ025	03	AZ0300	21000000
14	0220N	0020W	007	A		XXXX	X--X	X--X	XXXX	480.000		AZ	AZ005	03	AZ0300	21000000
14	0220N	0020W	007	L	1	----	-X--	----	----	038.470		AZ	AZ005	03	AZ0300	21000000
14	0220N	0020W	007	L	2	----	--X-	----	----	038.600		AZ	AZ005	03	AZ0300	21000000
14	0220N	0020W	007	L	3	----	----	-X--	----	038.730		AZ	AZ005	03	AZ0300	21000000
14	0220N	0020W	007	L	4	----	----	--X-	----	038.860		AZ	AZ005	03	AZ0300	21000000
14	0220N	0020W	009	A		XXXX	XXXX	XXXX	XXXX	640.000		AZ	AZ005	03	AZ0300	21000000
14	0220N	0020W	011	A		XXXX	XXXX	XXXX	XXXX	640.000		AZ	AZ005	03	AZ0300	21000000
14	0220N	0020W	015	A		XXXX	XXXX	XXXX	XXXX	640.000		AZ	AZ005	03	AZ0300	21000000
14	0220N	0020W	017	A		XXXX	XXXX	XXXX	XXXX	640.000		AZ	AZ005	03	AZ0300	21000000
14	0220N	0020W	019	A		XXXX	X--X	X--X	XXXX	480.000		AZ	AZ005	03	AZ0300	21000000
14	0220N	0020W	019	L	1	----	-X--	----	----	038.390		AZ	AZ005	03	AZ0300	21000000
14	0220N	0020W	019	L	2	----	--X-	----	----	038.450		AZ	AZ005	03	AZ0300	21000000
14	0220N	0020W	019	L	3	----	----	-X--	----	038.510		AZ	AZ005	03	AZ0300	21000000

MerTwp	Rng	Sec	SType	SurNr	Suf	-NE-	-NW-	-SW-	-SE-	Acreage	SurNote	State	Cnty	CongDist	DI/RA	Mgmt Agency
14	0220N	0020W	019	L	4	----	----	--X-	----	038.570		AZ	AZ005	03	AZ0300	21000000
14	0220N	0020W	021	A		XXXX	XXXX	XXXX	XXXX	640.000		AZ	AZ005	03	AZ0300	21000000
14	0220N	0020W	023	A		XXXX	XXXX	XXXX	XXXX	640.000		AZ	AZ005	03	AZ0300	21000000
14	0220N	0020W	027	A		XXXX	XXXX	XXXX	XXXX	640.000		AZ	AZ005	03	AZ0300	21000000
14	0220N	0020W	029	A		XXXX	XXXX	XXXX	XXXX	640.000		AZ	AZ005	03	AZ0300	21000000
14	0220N	0020W	031	A		XXXX	X--X	X--X	XXXX	480.000		AZ	AZ005	03	AZ0300	21000000
14	0220N	0020W	031	L	1	----	-X--	----	----	038.830		AZ	AZ005	03	AZ0300	21000000
14	0220N	0020W	031	L	2	----	--X-	----	----	038.680		AZ	AZ005	03	AZ0300	21000000
14	0220N	0020W	031	L	3	----	----	-X--	----	038.530		AZ	AZ005	03	AZ0300	21000000
14	0220N	0020W	031	L	4	----	----	--X-	----	038.380		AZ	AZ005	03	AZ0300	21000000
14	0220N	0020W	033	A	01	XXXX	XXXX	XX--	----	400.000		AZ	AZ005	03	AZ0300	21000000
14	0220N	0020W	033	A	02	----	----	----	---X	040.000		AZ	AZ025	03	AZ0300	21000000
14	0220N	0020W	033	B	01	----	----	--X-	----	008.450	A	AZ	AZ005	03	AZ0300	21000000
14	0220N	0020W	033	B	02	----	----	--X-	----	031.550	A	AZ	AZ025	03	AZ0300	21000000
14	0220N	0020W	033	B	03	----	----	---X	----	003.100	A	AZ	AZ005	03	AZ0300	21000000
14	0220N	0020W	033	B	04	----	----	---X	----	036.900	A	AZ	AZ025	03	AZ0300	21000000
14	0220N	0020W	033	B	05	----	----	----	X---	031.210	A	AZ	AZ005	03	AZ0300	21000000
14	0220N	0020W	033	B	06	----	----	----	X---	008.790	A	AZ	AZ025	03	AZ0300	21000000
14	0220N	0020W	033	B	07	----	----	----	-X--	037.890	A	AZ	AZ005	03	AZ0300	21000000
14	0220N	0020W	033	B	08	----	----	----	-X--	002.110	A	AZ	AZ025	03	AZ0300	21000000
14	0220N	0020W	033	B	09	----	----	----	--X-	000.230	A	AZ	AZ005	03	AZ0300	21000000
14	0220N	0020W	033	B	10	----	----	----	--X-	039.770	A	AZ	AZ025	03	AZ0300	21000000
14	0220N	0020W	035	A	01	-X--	XXXX	-X--	----	240.000		AZ	AZ005	03	AZ0300	21000000
14	0220N	0020W	035	A	02	----	----	----	XXXX	160.000		AZ	AZ025	03	AZ0300	21000000
14	0220N	0020W	035	B	01	X---	----	----	----	032.360	A	AZ	AZ005	03	AZ0300	21000000
14	0220N	0020W	035	B	02	X---	----	----	----	007.640	A	AZ	AZ025	03	AZ0300	21000000
14	0220N	0020W	035	B	03	--X-	----	----	----	022.210	A	AZ	AZ005	03	AZ0300	21000000
14	0220N	0020W	035	B	04	--X-	----	----	----	017.790	A	AZ	AZ025	03	AZ0300	21000000
14	0220N	0020W	035	B	05	---X	----	----	----	001.340	A	AZ	AZ005	03	AZ0300	21000000
14	0220N	0020W	035	B	06	---X	----	----	----	038.660	A	AZ	AZ025	03	AZ0300	21000000
14	0220N	0020W	035	B	07	----	----	X---	----	031.670	A	AZ	AZ005	03	AZ0300	21000000
14	0220N	0020W	035	B	08	----	----	X---	----	008.330	A	AZ	AZ025	03	AZ0300	21000000
14	0220N	0020W	035	B	09	----	----	--X-	----	026.690	A	AZ	AZ005	03	AZ0300	21000000

MerTwp	Rng	Sec	SType	SurNr	Suf	-NE-	-NW-	-SW-	-SE-	Acreage	SurNote	State	Cnty	CongDist	DI/RA	Mgmt Agency
--------	-----	-----	-------	-------	-----	------	------	------	------	---------	---------	-------	------	----------	-------	-------------

192,915.370

Document Category	Doc ID	Geographic Name	Agency
-------------------	--------	-----------------	--------

PATENT

480405

US Rights in Title	Exception
--------------------	-----------

001 NONE

Act Date	Code	Action	Action Remarks
----------	------	--------	----------------

06/29/1915 879 PATENT ISSUED

Name & Address	City, State Zip	Int Rel	%Interest
----------------	-----------------	---------	-----------

SANTA FE PACIFIC RAILROAD

XX

PATENTEE

100.0

Line Nr	Remarks
---------	---------

01 KEY 16N1W FX WD TO US 5/7/1945 AND 10/1/1946

BLM LIBRARY
RS-150A, BLDG. 50
DENVER FEDERAL CENTER
P.O. Box 25047
Denver, Colorado 80225-0047
E-mail: BLM_LIBRARY@blm.gov

DATE: 1-12-2000
TO: Judith Baier 602-417-9262
9556

FROM: Elizabeth Araki
Reference Librarian
Tel: 303-236-6650 Fax: 303-236-4810
E-mail: aaraki@blm.gov

SUBJECT: Executive Order, dated - 01/04/1983. The subject is Withdrawal for the Hualapai Indian Reservation in T 25 N, R 13 W, Section 6. We do not have the number of the Executive Order.
Thanks. Judith
Attached is your requested material. Questions, please call.

2 pages

PART III. EXECUTIVE ORDERS RELATING TO RESERVES.

Monument Peak, in the State of California; thence southwesterly in a straight line to the top of Riverside Mountain, California; thence in a direct line toward the place of beginning to the west bank of the Colorado River; thence down said west bank to a point opposite the place of beginning; thence to the place of beginning.

U. S. GRANT.

Gila Bend Reserve.

[Pima Agency; occupied by Papago tribe; area 85 square miles.]

EXECUTIVE MANSION, *December 12, 1882.*

It is hereby ordered that the following tract of country in the Territory of Arizona, viz, township 5 south, range 5 west, Gila and Salt River meridian, excepting section 18 thereof, be, and the same is hereby, withdrawn from sale and settlement and set apart for the use and occupancy of the Papago and other Indians now settled there, and such other Indians as the Secretary of the Interior may see fit to settle thereon.

CHESTER A. ARTHUR.

(See Papago.)

Gila River Reserve.

[In Pima Agency; occupied by Maricopa and Pima tribes; area 558 square miles; established by act of February 22, 1859 (11 Stat., 401), and Executive orders, for which see "Pima and Maricopa Reserve," post p. 806.]

Hualpai [Walapai] Reserve.

[In Walapai Agency; occupied by Walapai tribe; area 1,142 square miles.]

EXECUTIVE MANSION, *January 4, 1883.*

It is hereby ordered that the following-described tract of country situated in the Territory of Arizona be, and the same is hereby, set aside and reserved for the use and occupancy of the Hualpai Indians, namely: Beginning at a point on the Colorado River 5 miles eastward of Tinnakah Spring; thence south 20 miles to crest of high mesa; thence south 40 degrees east 25 miles to a point of Music Mountains; thence east 15 miles; thence north 50 degrees east 35 miles; thence north 30 miles to the Colorado River; thence along said river to the place of beginning; the southern boundary being at least 2 miles south of Peach Spring, and the eastern boundary at least 2 miles east of Pine Spring. All bearings and distances being approximate.

CHESTER A. ARTHUR.

EXECUTIVE MANSION,
Washington, May 14, 1900.

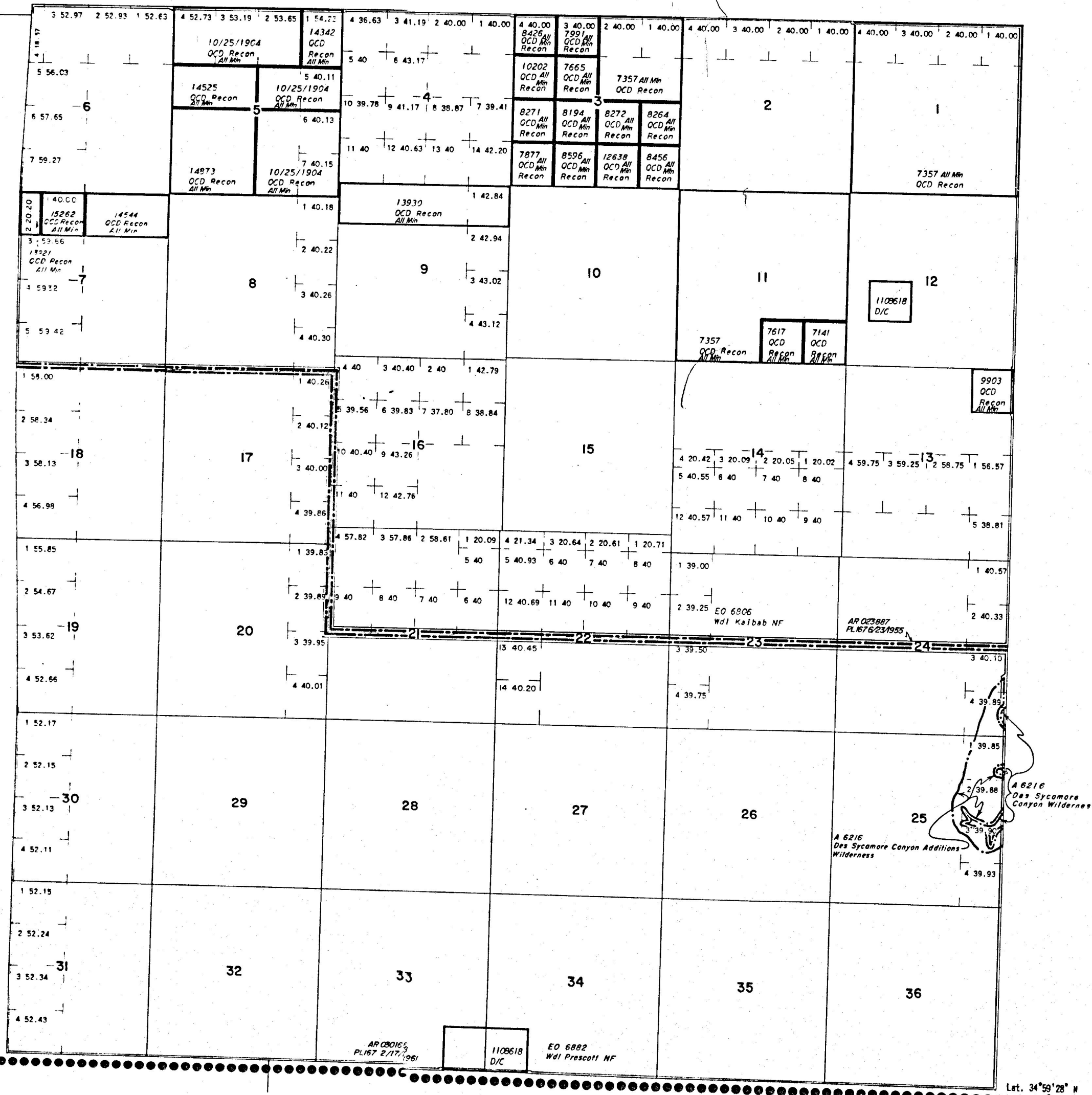
It is hereby ordered that the northwest quarter (NW. ¼) of section fifteen (15) in township twenty-three (23) north of range thirteen (13) west, Gila and Salt River base and principal meridian, in Arizona, conveyed to the United States by quitclaim deed of the Santa Fe Pacific Railroad Company dated September 12, 1899, be and the same is hereby set apart, subject to certain exceptions, reservations, and conditions made by said company as set forth in the deed aforesaid, for Indian school purposes for the Hualapai Indians as an addition to section ten (10) of the township and range above mentioned, set aside by Executive order dated December 22, 1898, and designated therein as the "Hualapai Indian School Reserve."

WILLIAM MCKINLEY.

TOWNSHIP 19 NORTH RANGE 2 EAST OF THE GILA AND SALT RIVER MERIDIAN, ARIZONA

COCONINO COUNTY

STATUS OF PUBLIC DOMAIN
LAND AND MINERAL TITLES

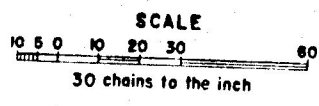


INDEX TO SEGREGATED TRACTS				
RESURVEY	ORIGINAL SURVEY			
	TRACT NO	T	R	SEC

FOR ORDERS EFFECTING DISPOSAL OR USE OF UNIDENTIFIED LANDS WITHDRAWN FOR CLASSIFICATION, MINERALS, WATER AND/OR OTHER PUBLIC PURPOSES, REFER TO INDEX OF MISCELLANEOUS DOCUMENTS

DIST NO 2

RECEIVED STATE OFFICE
 2000 JAN 11 AM 11:15
 PHOENIX, ARIZONA



Lat. 34°59'28" N
Long. 112°08'11" W

WARNING STATEMENT
This plat is the Bureau's Record of Title, and should be used only as a graphic display of the township survey data. Records hereon do not reflect title changes which may have been effected by lateral movements of rivers or other bodies of water. Refer to the cadastral surveys for official survey information.

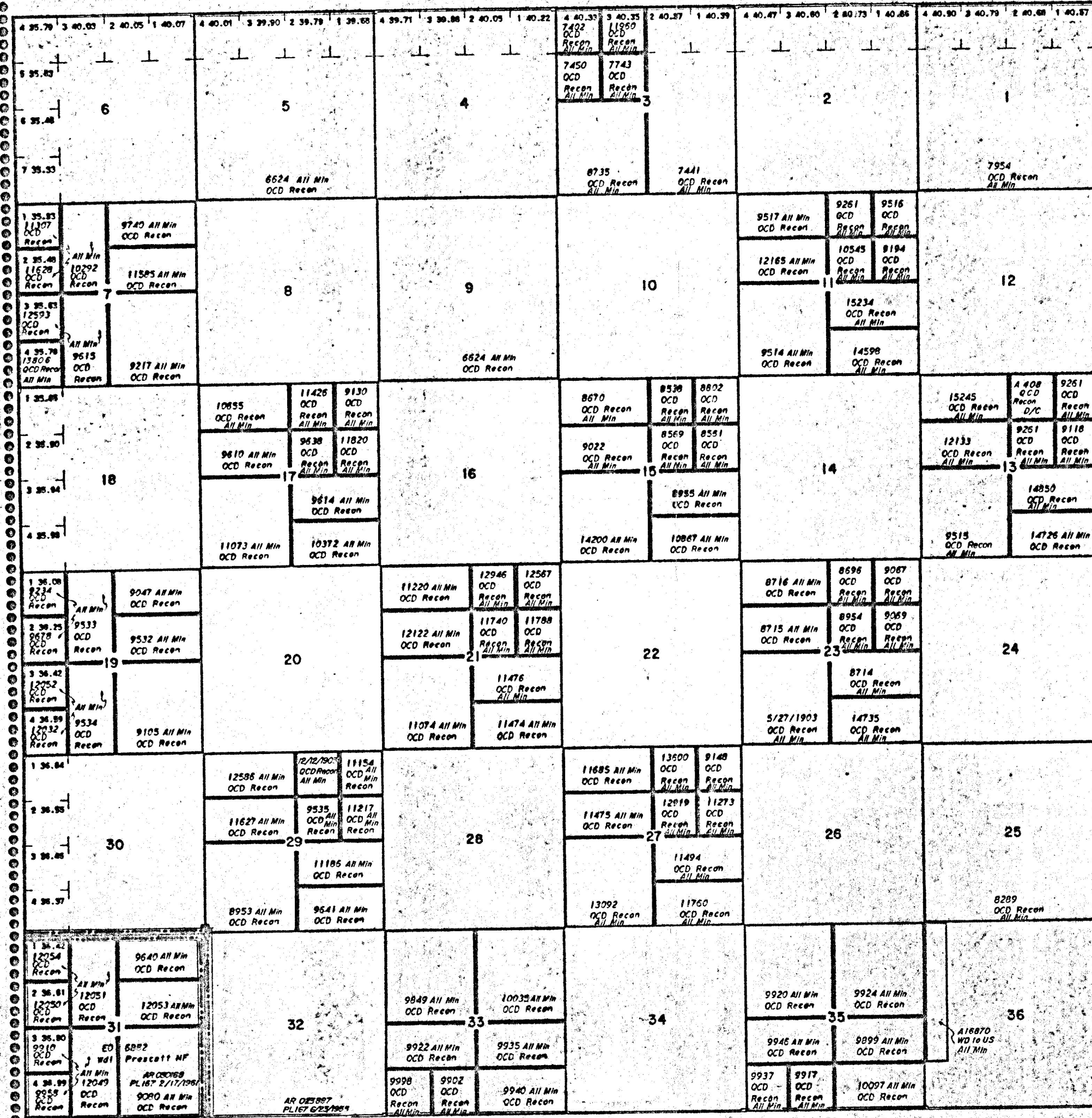
CURRENT TO	BY

T. 19 N
R. 2 E

TOWNSHIP 20 NORTH RANGE 1 EAST OF THE GILA AND SALT RIVER MERIDIAN, ARIZONA

COCONINO COUNTY

STATUS OF PUBLIC DOMAIN
LAND AND MINERAL TITLES



INDEX TO SEGREGATED TRACTS			
RESURVEY	ORIGINAL SURVEY		
TRACT NO	T	R	SUBDIVISION

FOR ORDERS EFFECTING DISPOSAL OR USE OF UNIDENTIFIED LANDS WITHDRAWN FOR CLASSIFICATION, MINERALS, WATER AND/OR OTHER PUBLIC PURPOSES, REFER TO INDEX OF MISCELLANEOUS DOCUMENTS.

DIST. NO. 2
ALL TP INCLUDED IN WDL KAIBAB NF
PROCLAMATIONS 15 & 18

RECORDED
JAN 11 A 11:12
PHOENIX, ARIZONA

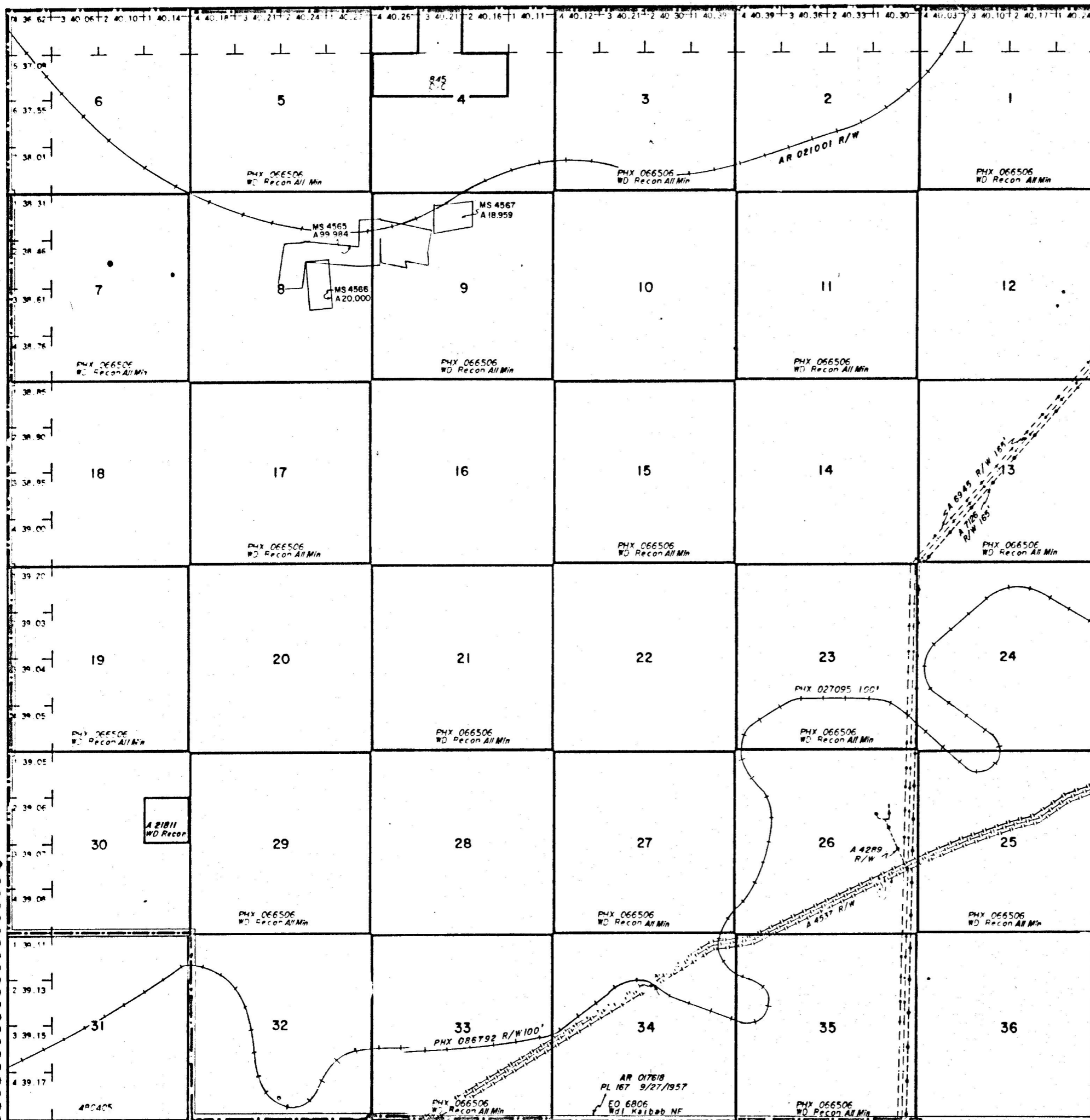
CURRENT TO	BY

WARNING STATEMENT
This plat is the Bureau's Record of Title, and should be used only as a graphic display of the township survey data. Records hereon do not reflect title changes which may have been effected by lateral movements of rivers or other bodies of water. Refer to the cadastral surveys for official survey information.

TOWNSHIP 22 NORTH RANGE 1 WEST OF THE GILA AND SALT RIVER MERIDIAN, ARIZONA

COCONINO COUNTY

STATUS OF PUBLIC DOMAIN
LAND AND MINERAL TITLES



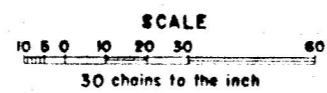
INDEX TO SEGREGATED TRACTS				
RESURVEY TRACT NO.	ORIGINAL SURVEY			
	T	R	SEC	SUBDIVISION

FOR ORDERS EFFECTING DISPOSAL OR USE OF UNIDENTIFIED LANDS WITHDRAWN FOR CLASSIFICATION, MINERALS, WATER AND/OR OTHER PUBLIC PURPOSES, REFER TO INDEX OF MISCELLANEOUS DOCUMENTS.

DIST. NO. 2 (Juris. F.S., PART)

RECEIVED OFFICE
B.L.M. AT STATE OFFICE
1900 JAN 11 A 11:03
PHOENIX, ARIZONA

CURRENT TO	BY



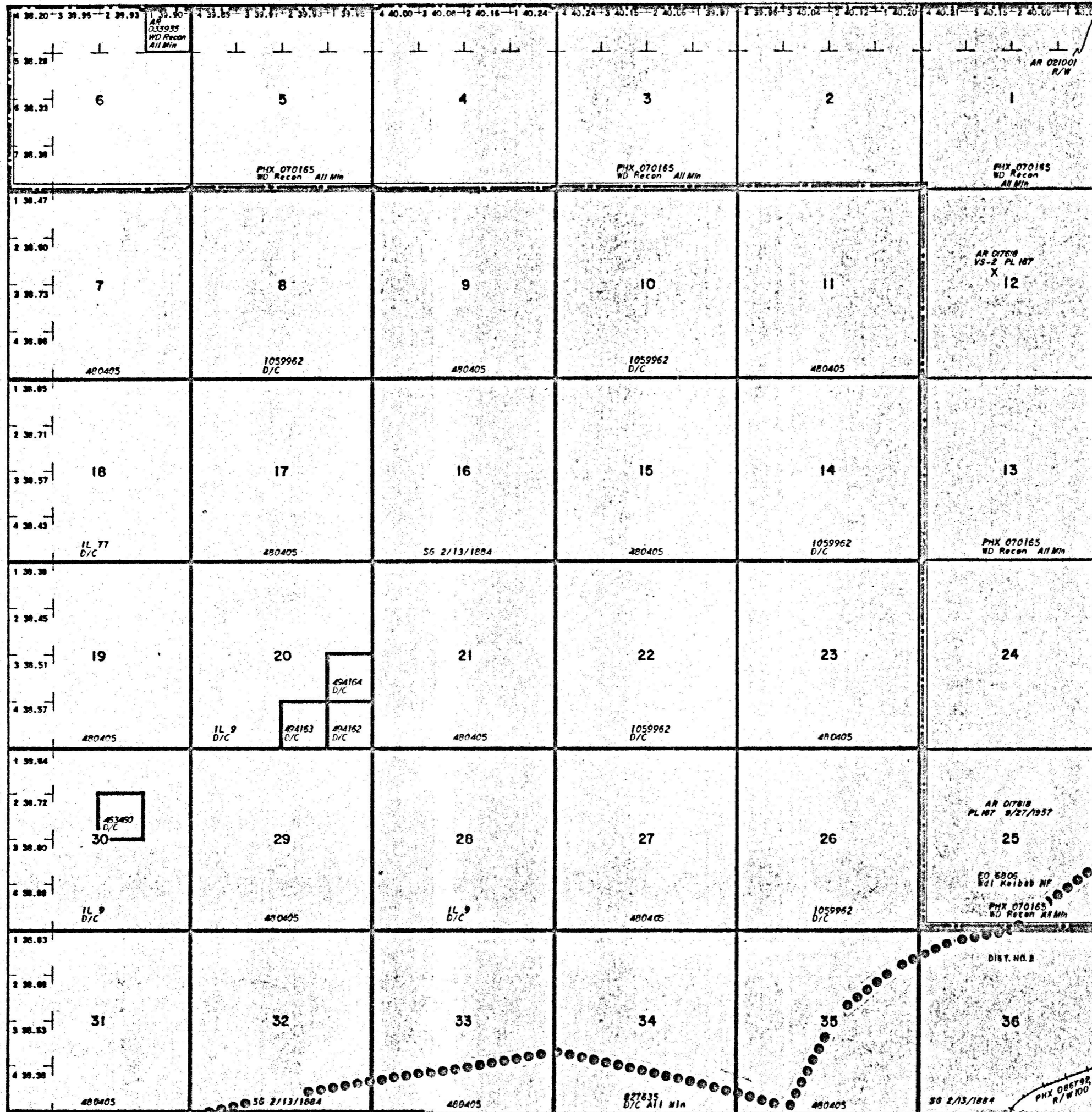
WARNING STATEMENT
This plat is the Bureau's Record of Title, and should be used only as a graphic display of the township survey data. Records hereon do not reflect title changes which may have been effected by lateral movements of rivers or other bodies of water. Refer to the cadastral surveys for official survey information.

T. 22N
R. 1W

TOWNSHIP 22 NORTH RANGE 2 WEST OF THE GILA AND SALT RIVER MERIDIAN, ARIZONA

STATUS OF PUBLIC DOMAIN
LAND AND MINERAL TITLES

COCONINO / YAVAPAI COUNTY



INDEX TO SEGREGATED TRACTS			
RESURVEY	ORIGINAL SURVEY		
TRACT NO	T	R	SUBDIVISION

FOR ORDERS EFFECTING DISPOSAL OR USE OF UNIDENTIFIED LANDS WITHDRAWN FOR CLASSIFICATION, MINERALS, WATER AND/OR OTHER PUBLIC PURPOSES, REFER TO INDEX OF MISCELLANEOUS DOCUMENTS.

MDS 281 NW

RECEIVED OFFICE
 B.M. ASSISTANT
 2000 JUN 11 11:01
 PHOENIX, ARIZONA

CURRENT TO	BY

SCALE
10 20 30 40 50
30 chains to the inch

WARNING STATEMENT
 This plat is the Bureau's Record of Title, and should be used only as a graphic display of the township survey data. Records herein do not reflect title changes which may have been effected by lateral movements of rivers or other bodies of water. Refer to the cadastral surveys for official survey information.

YAVAPAI
025
COCONINO
005

T. 22N.
R. 2W.

